

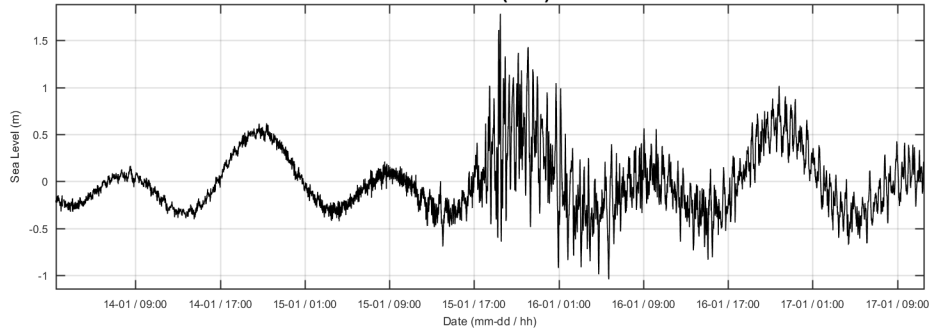
Summary Sea Level Stations

Tsunami Amplitudes registered in Chilean Tide Gauges

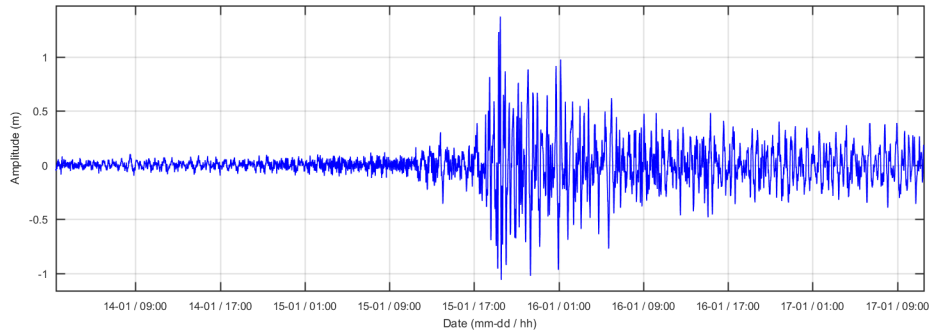
N°	ENM	LAT (S)	LON (W)	Time Max Amplitude UTC	Max Amplitude (m)
1	Arica	18.47583	70.32333	15-Jan-2022 22:29:00	1.4
2	Pisagua	19.59694	70.21556	16-Jan-2022 00:03:00	0.5
3	Iquique	20.20444	70.14778	15-Jan-2022 22:07:00	1.1
4	Patache	20.80333	70.19806	15-Jan-2022 21:29:00	0.8
5	Tocopilla	22.09389	70.21167	15-Jan-2022 20:15:00	0.6
6	Mejillones	23.09778	70.45056	16-Jan-2022 01:36:00	0.8
7	Antofagasta	23.65417	70.40472	15-Jan-2022 21:33:00	0.6
8	Caleta Paposo	25.00889	70.46861	15-Jan-2022 21:43:00	0.7
9	Taltal	25.40722	70.48972	16-Jan-2022 00:53:00	0.5
10	Chañaral	26.35167	70.63389	15-Jan-2022 22:14:00	2.0
11	San Félix	26.29222	80.10861	16-Jan-2022 01:26:00	0.5
12	Isla de Pascua	27.15472	109.4394	15-Jan-2022 17:12:00	0.5
13	Caldera	27.06472	70.82472	15-Jan-2022 22:10:00	0.9
14	Huasco	28.46889	71.25	15-Jan-2022 19:51:00	0.5
15	Punta de Choros	29.24583	71.46861	15-Jan-2022 23:03:00	1.0
16	Coquimbo	29.94972	71.33528	15-Jan-2022 21:38:00	1.5
17	Puerto Aldea	30.29222	71.6075	15-Jan-2022 21:29:00	0.9
18	Pichidangui	32.13556	71.52917	15-Jan-2022 20:06:00	0.7
19	Quintero	32.77556	71.52556	15-Jan-2022 22:19:00	0.8
20	Valparaíso	33.02778	71.62778	15-Jan-2022 20:51:00	0.9
21	San Antonio	33.58167	71.61806	15-Jan-2022 20:37:00	0.7
22	Juan Fernández	33.63611	78.83	15-Jan-2022 23:39:00	0.5
23	Boyeruca	34.68722	72.57861	15-Jan-2022 22:30:00	0.7
24	Constitución	35.35583	72.45694	15-Jan-2022 22:39:00	0.5
25	Coliumo	36.53806	72.95722	16-Jan-2022 00:38:00	1.1
26	Isla Quiriquina	36.63611	73.05722	16-Jan-2022 00:47:00	0.7
27	Talcahuano	36.70083	73.10611	16-Jan-2022 02:52:00	1.0
28	Coronel	37.0325	73.14806	16-Jan-2022 03:01:00	0.5
29	Lebu	37.59417	73.66417	15-Jan-2022 19:40:00	0.6
30	Nehuenté	38.7423	73.431	15-Jan-2022 00:00:00	0.2
31	Queule	39.3975	73.215	15-Jan-2022 23:11:00	0.4
32	Corral	39.88667	73.4275	15-Jan-2022 19:09:00	0.9
33	Bahía Mansa	40.58083	73.73694	15-Jan-2022 20:58:00	0.7
34	Ancud	41.8675	73.83306	15-Jan-2022 21:47:00	0.3
35	Castro	42.48083	73.75806	15-Jan-2022 23:08:00	0.3
36	Puerto Melinka	43.89833	73.74833	15/01/2022 19:58	0.1
37	Puerto Williams	54.93278	67.60833	15-Jan-2022 20:31:00	0.2
38	Base Prat	62.47917	59.66278	15-Jan-2022 18:36:00	0.3

Courtesy of SHOA (Hydrographic and Oceanographic Service of the Chilean Navy)

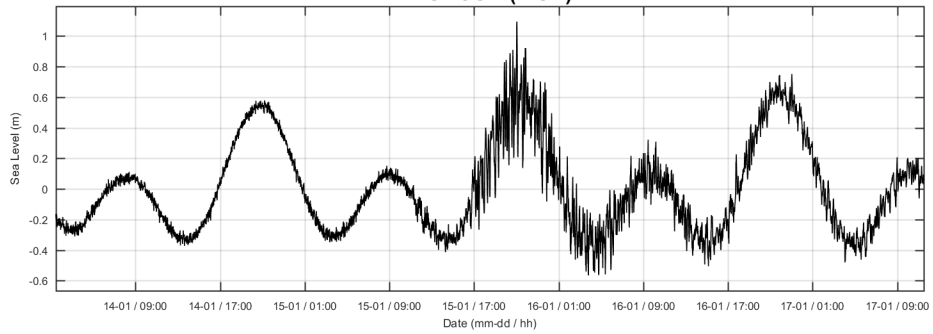
TIDE GAUGE ARICA (ARI)



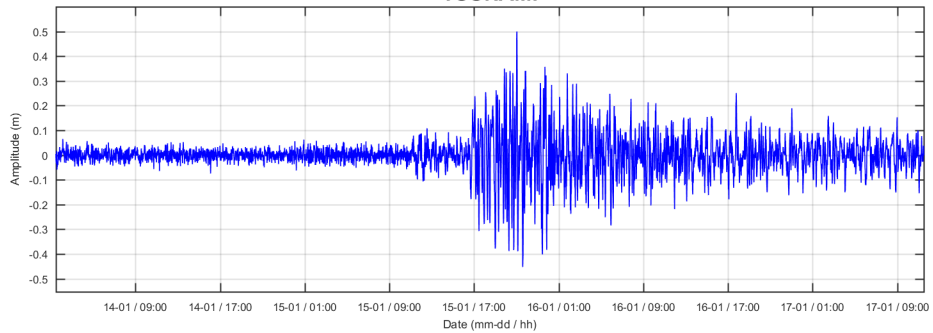
TSUNAMI



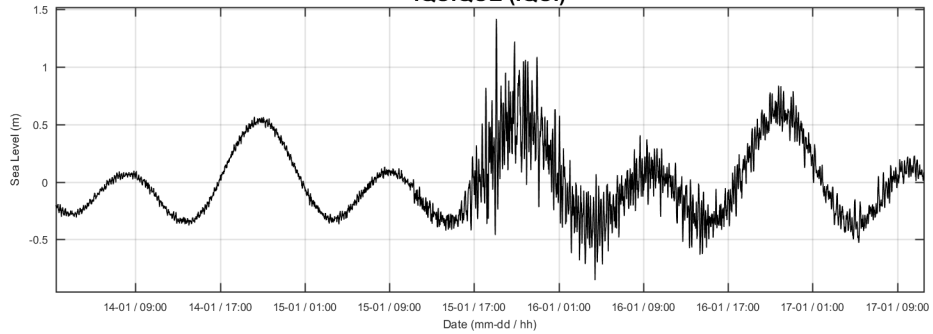
TIDE GAUGE PISAGUA (PISA)



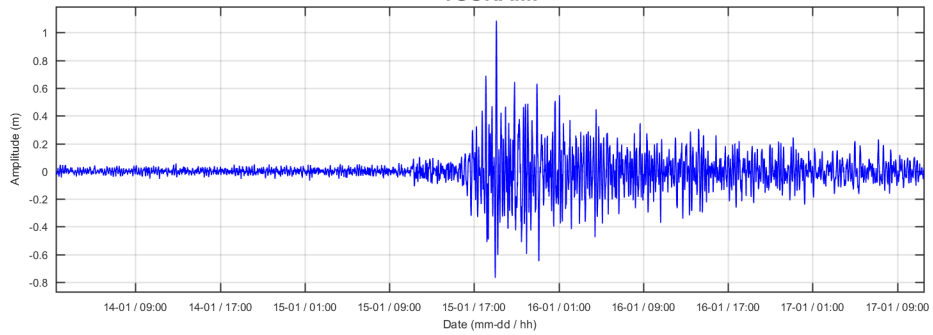
TSUNAMI



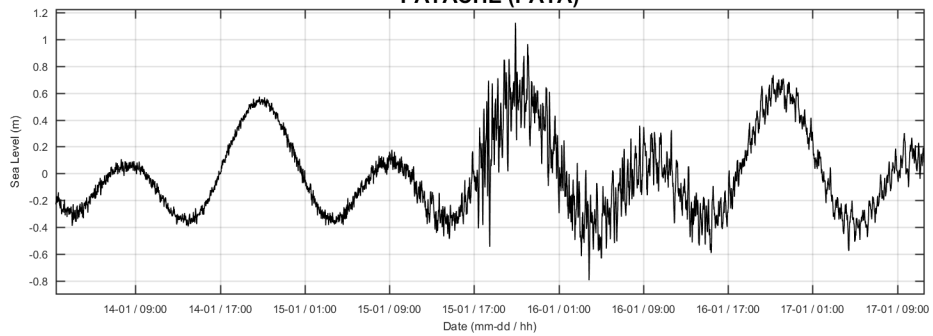
TIDE GAUGE IQUIQUE (IQUI)



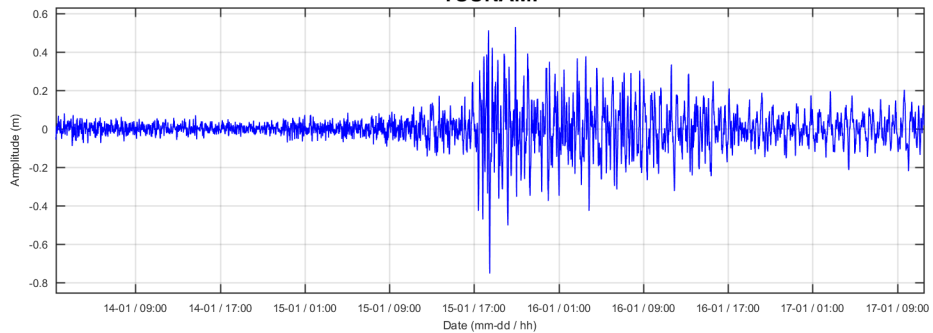
TSUNAMI



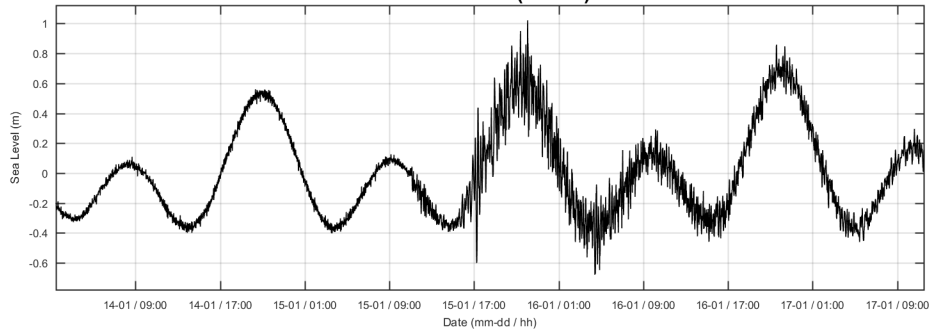
TIDE GAUGE PATACHE (PATA)



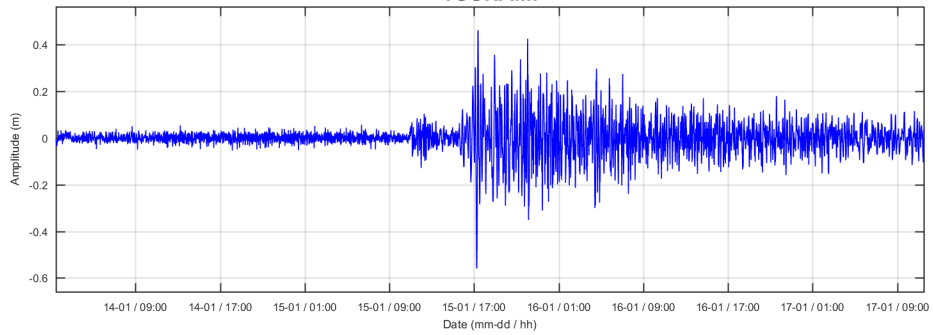
TSUNAMI



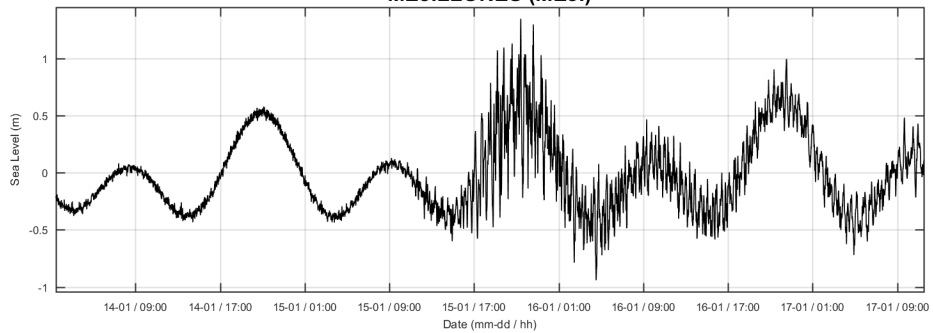
**TIDE GAUGE
TOCOPILLA (TOCO)**



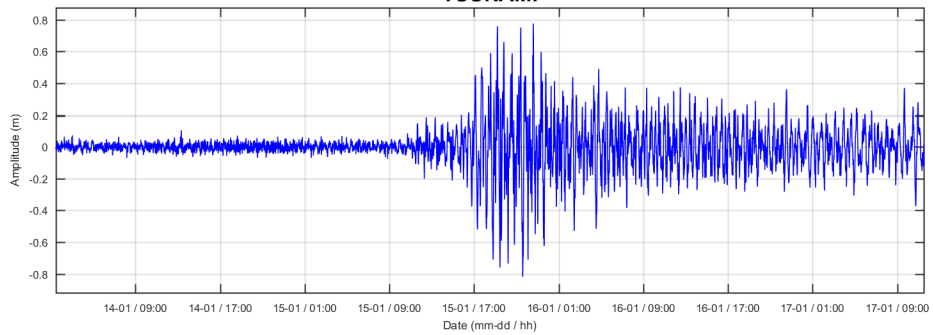
TSUNAMI



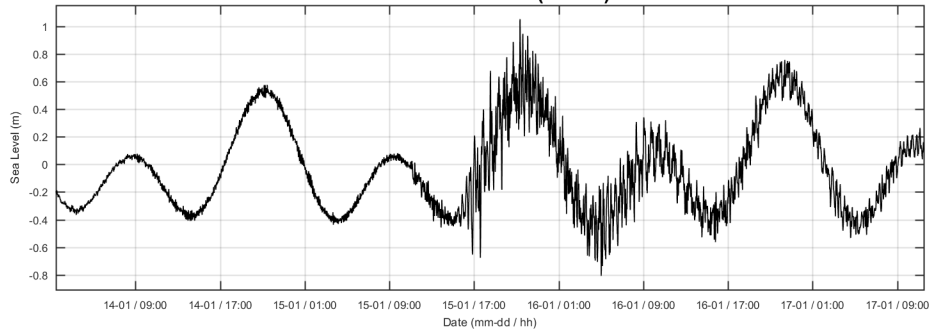
**TIDE GAUGE
MEJILLONES (MEJI)**



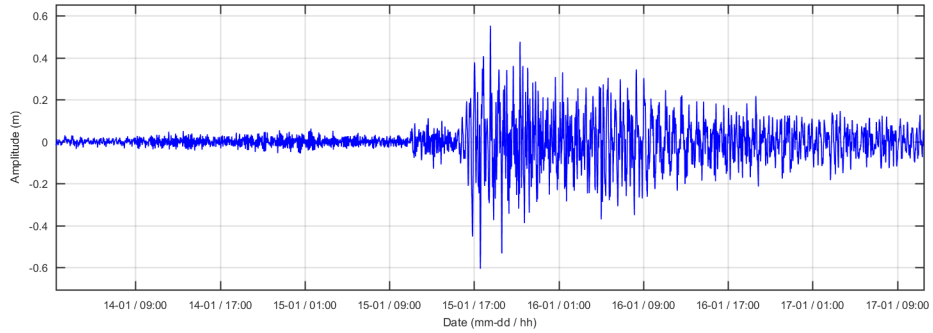
TSUNAMI



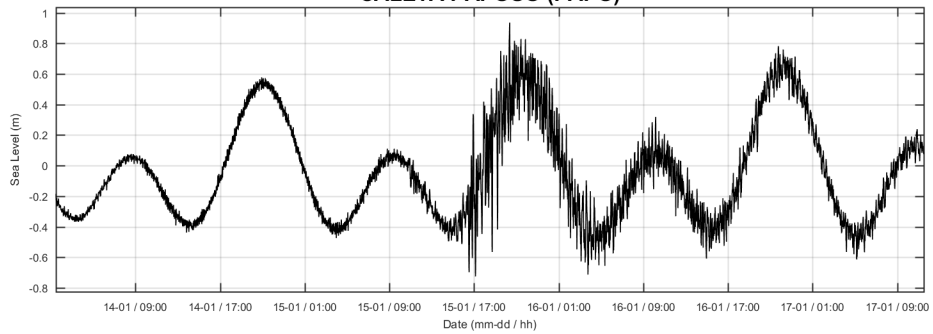
**TIDE GAUGE
ANTOFAGASTA (ANTO)**



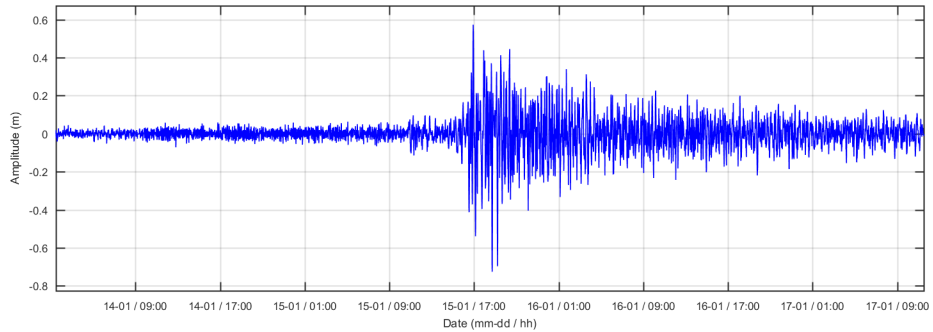
TSUNAMI



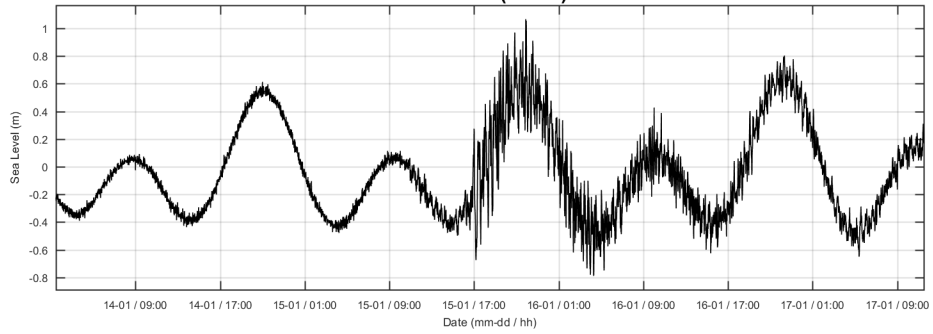
**TIDE GAUGE
CALETA PAPOSO (PAPO)**



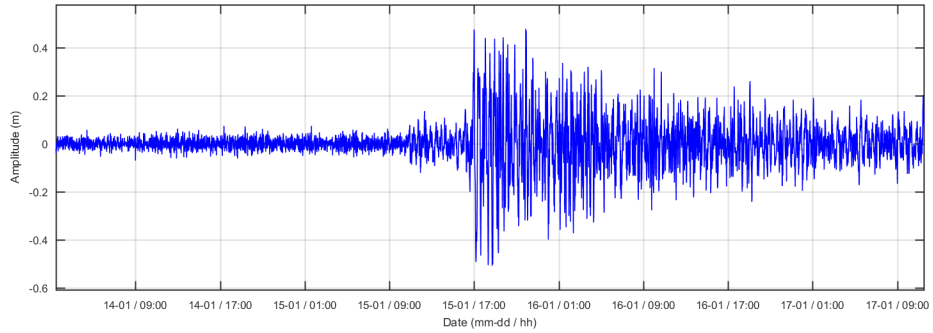
TSUNAMI



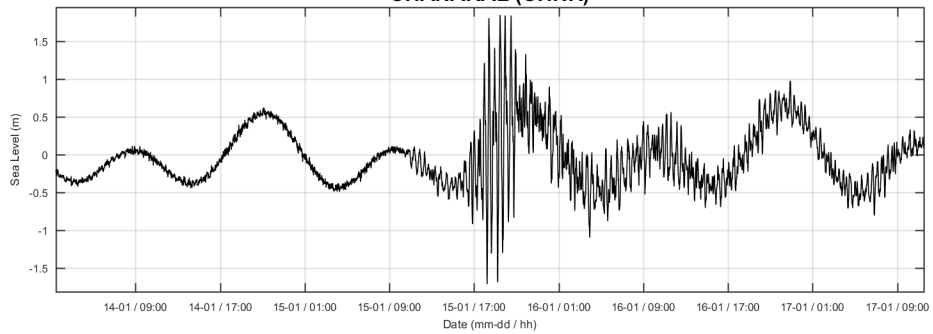
**TIDE GAUGE
TALTAL (TALT)**



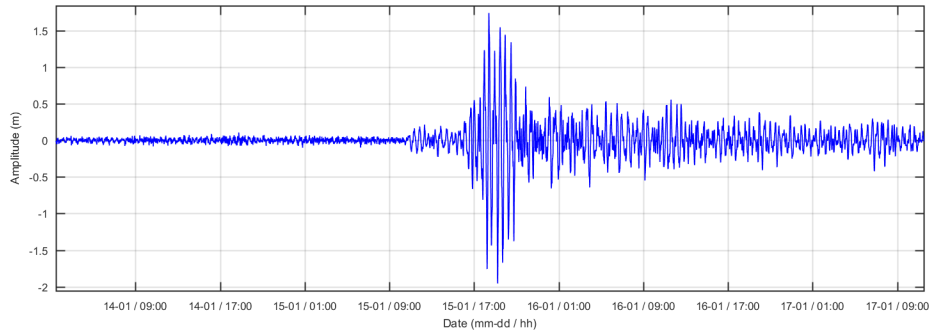
TSUNAMI



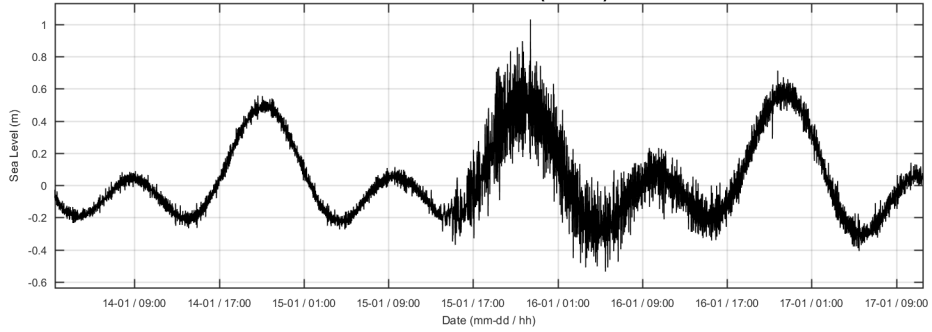
**TIDE GAUGE
CHAÑARAL (CHNR)**



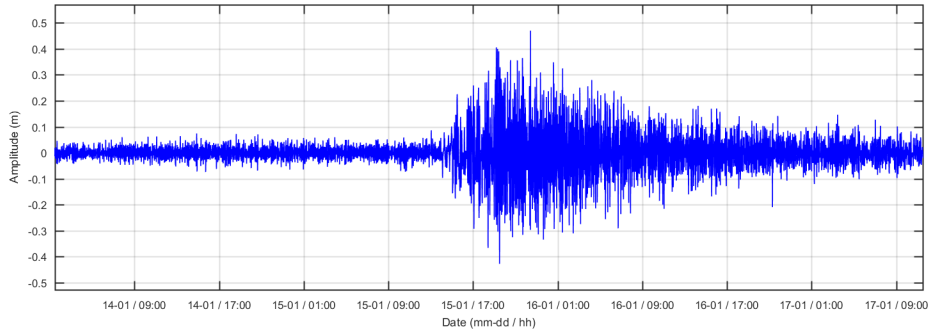
TSUNAMI



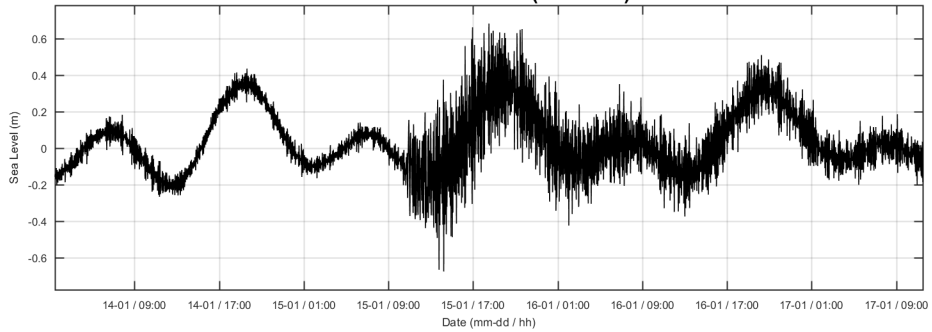
**TIDE GAUGE
ISLA SAN FÉLIX (SANF)**



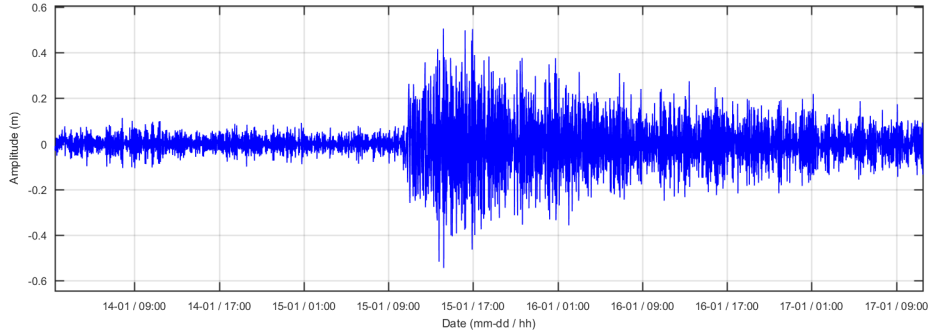
TSUNAMI



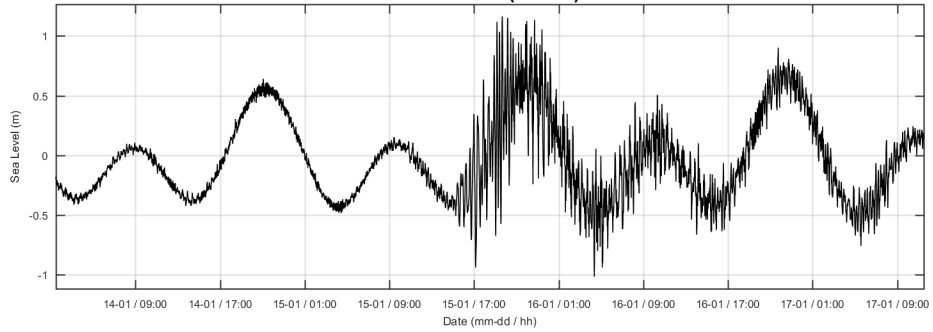
**TIDE GAUGE
ISLA DE PASCUA (EASTER)**



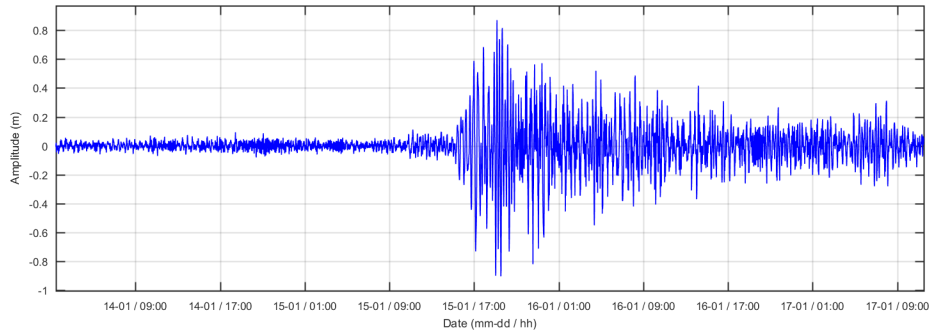
TSUNAMI



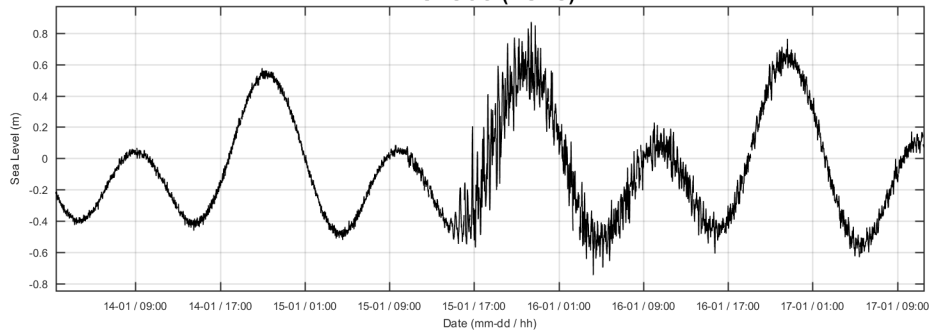
TIDE GAUGE CALDERA (CALD)



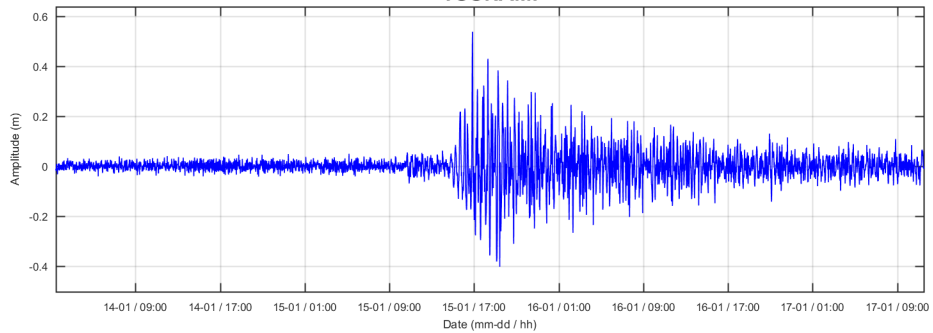
TSUNAMI



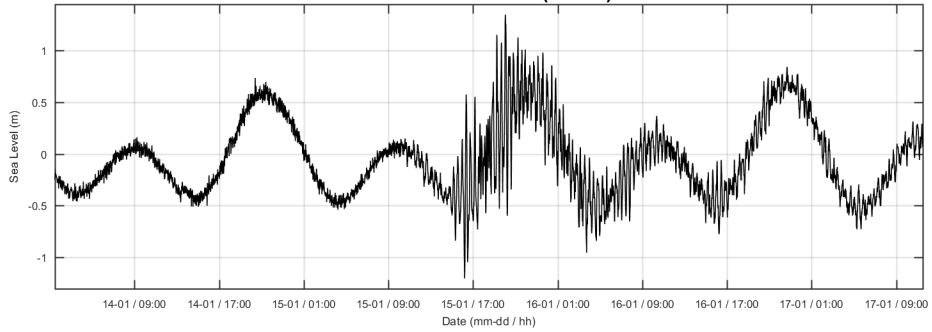
TIDE GAUGE HUASCO (HUAS)



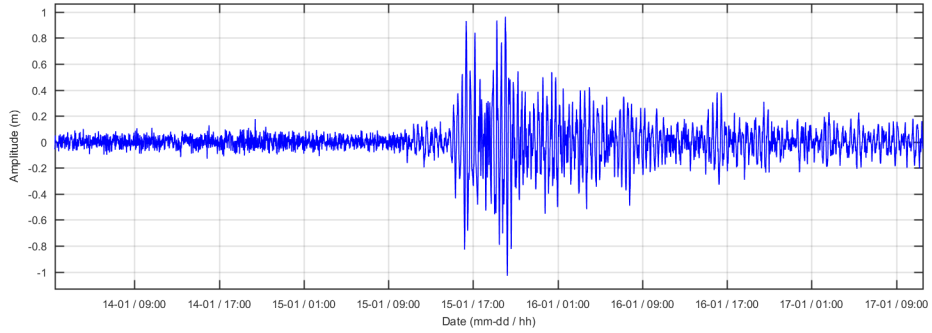
TSUNAMI



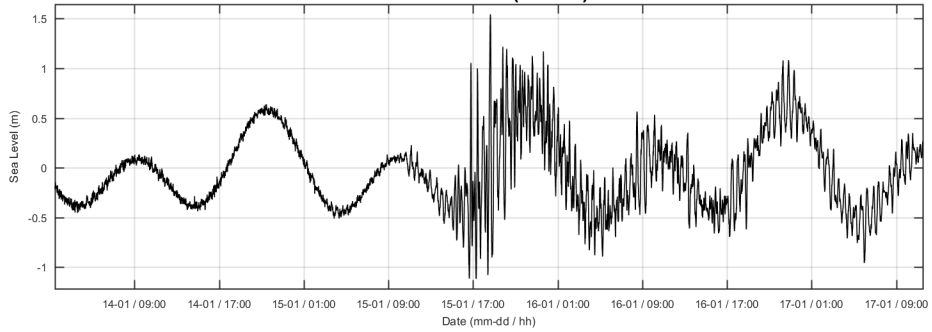
**TIDE GAUGE
PUNTA CHOROS (PTCH)**



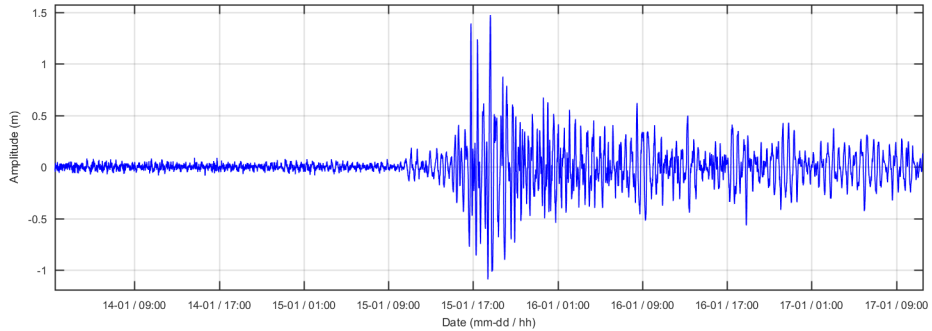
TSUNAMI



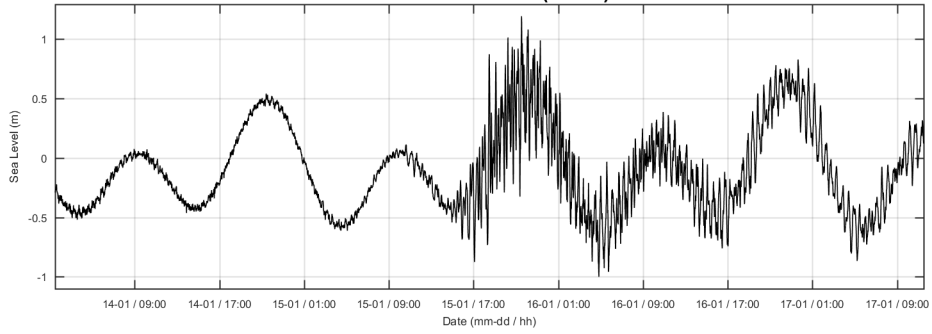
**TIDE GAUGE
COQUIMBO (COQU)**



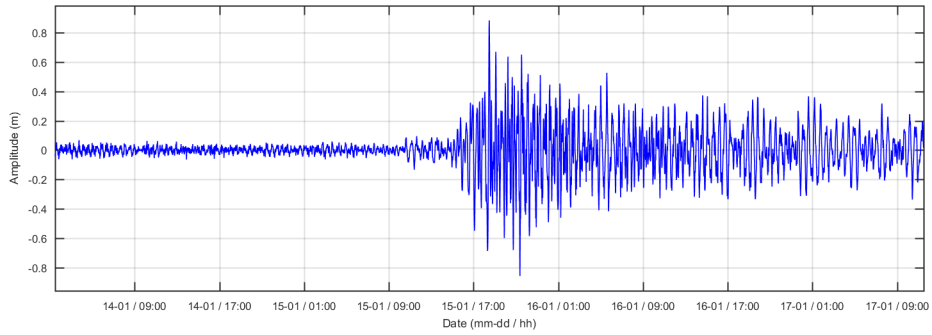
TSUNAMI



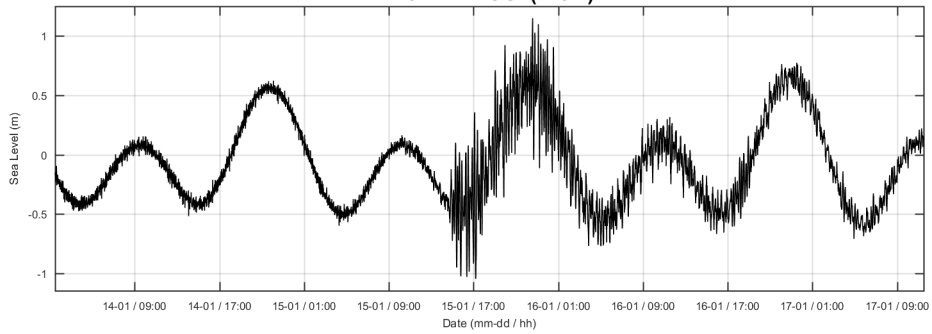
**TIDE GAUGE
PUERTO ALDEA (PTAL)**



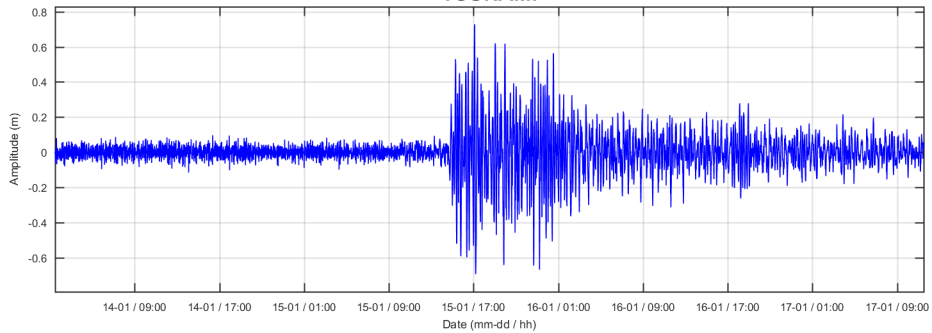
TSUNAMI



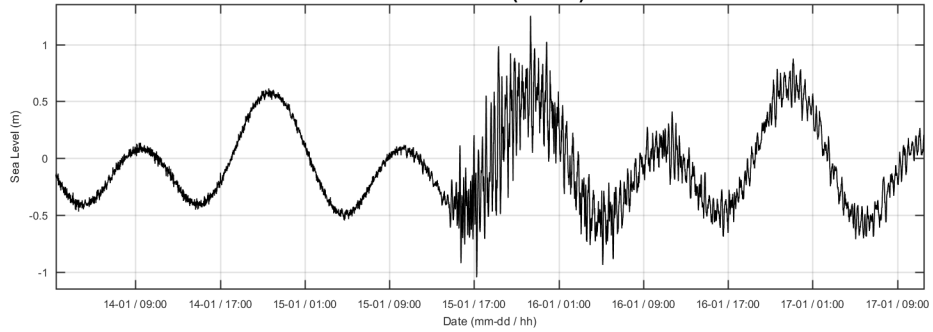
**TIDE GAUGE
PICHIDANGUI (PICH)**



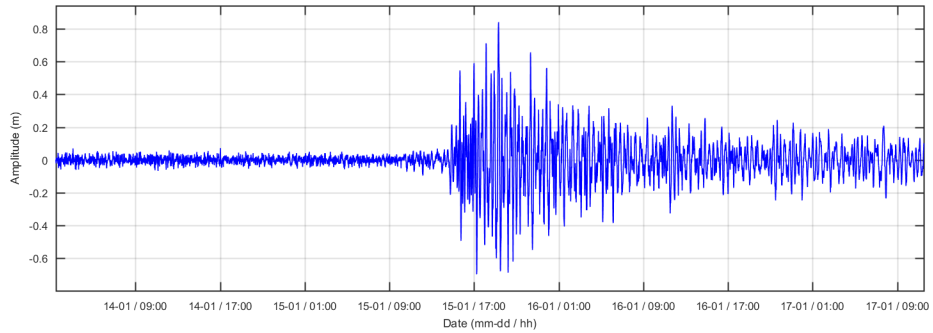
TSUNAMI



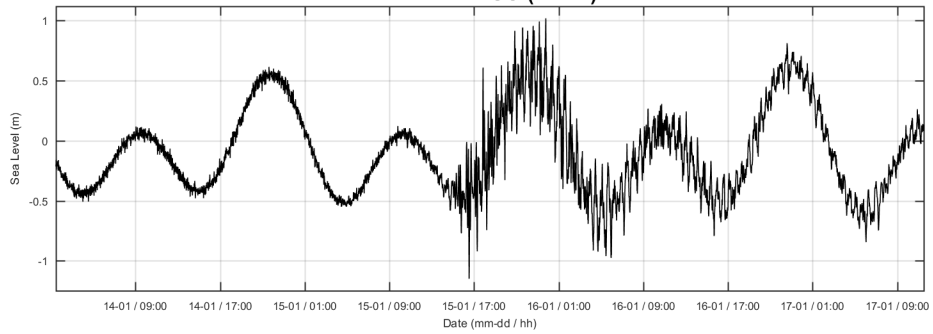
TIDE GAUGE QUINTERO (QTRO)



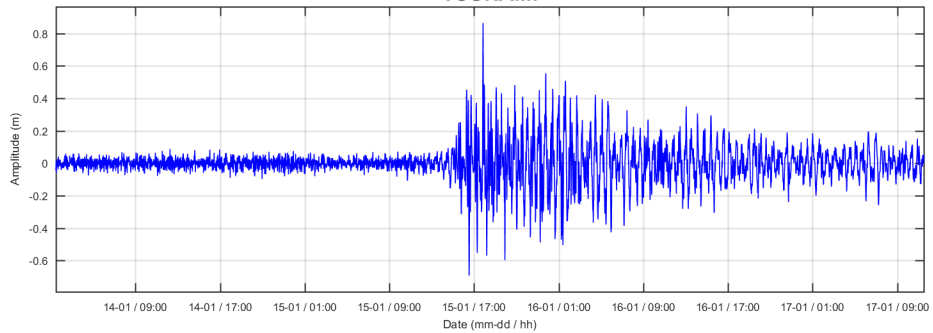
TSUNAMI



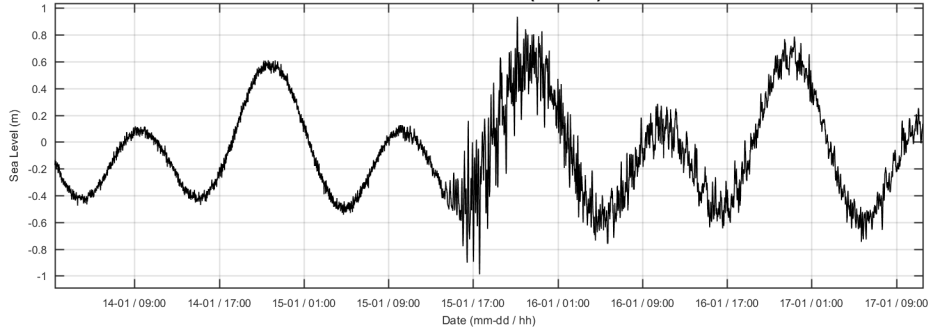
TIDE GAUGE VALPARAISO (VALP)



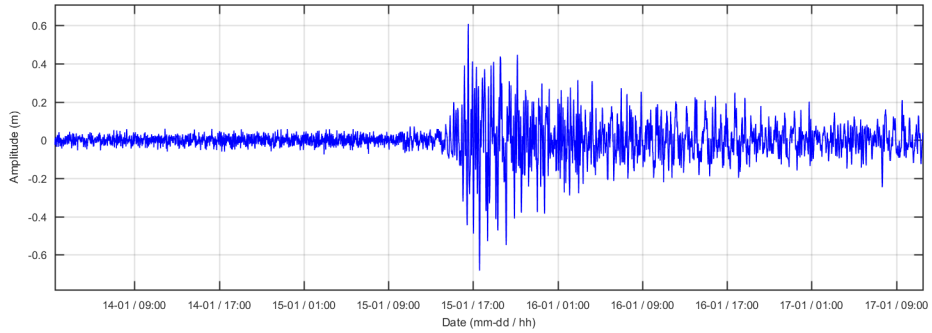
TSUNAMI



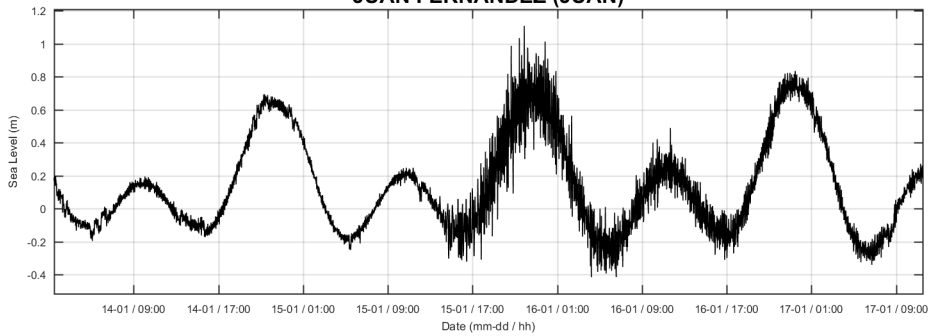
**TIDE GAUGE
SAN ANTONIO (SANO)**



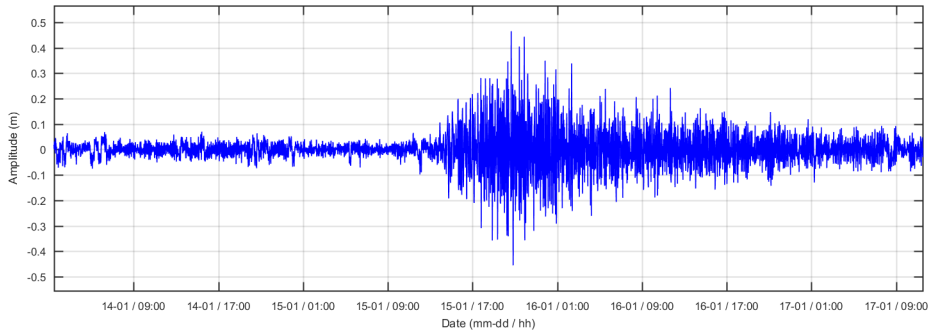
TSUNAMI



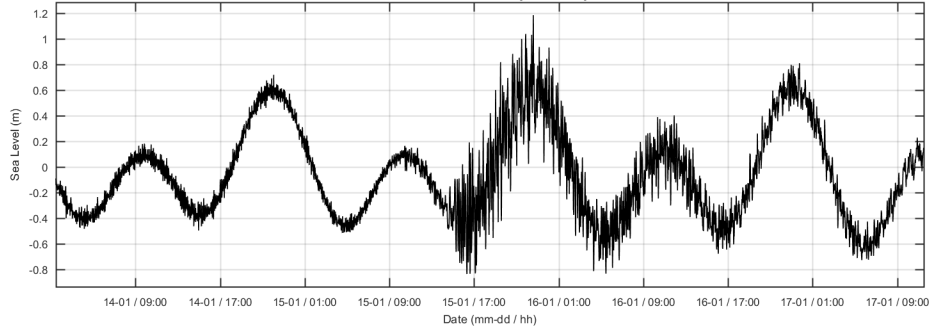
**TIDE GAUGE
JUAN FERNÁNDEZ (JUAN)**



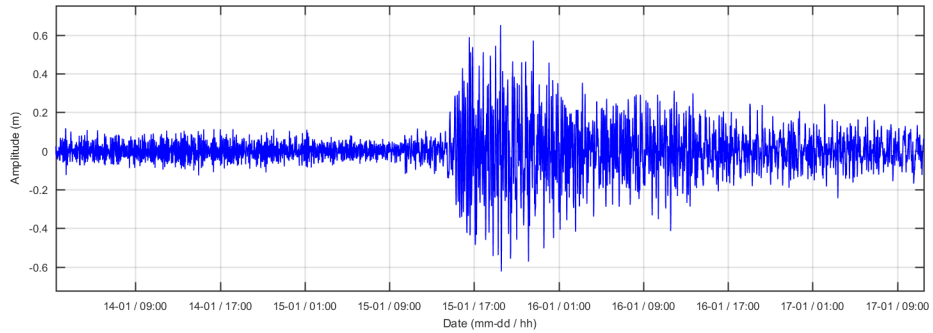
TSUNAMI



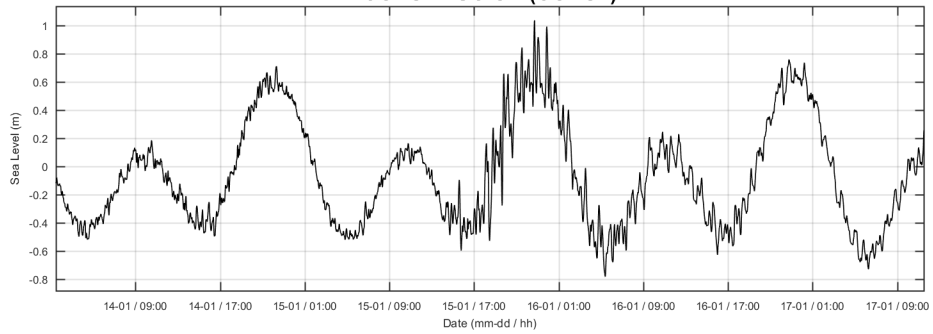
**TIDE GAUGE
BOYERUCA (BOYE)**



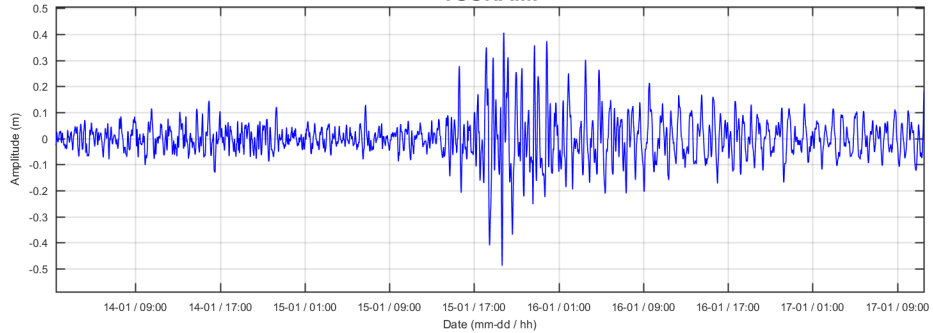
TSUNAMI



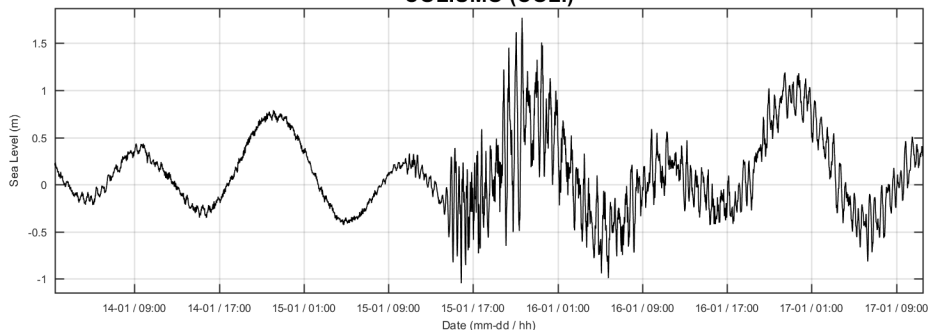
**TIDE GAUGE
CONSTITUCION (CONST)**



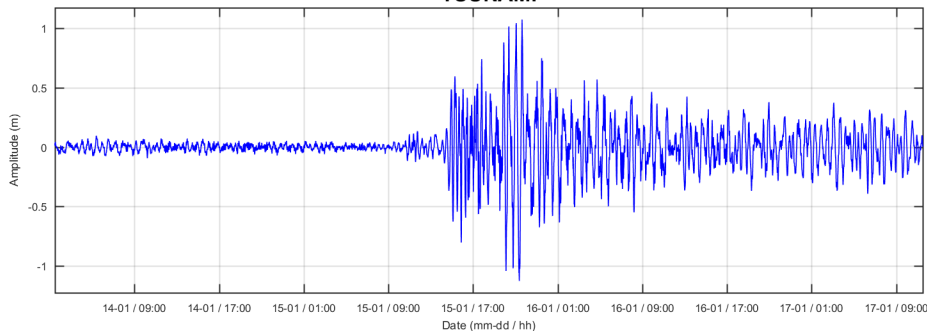
TSUNAMI



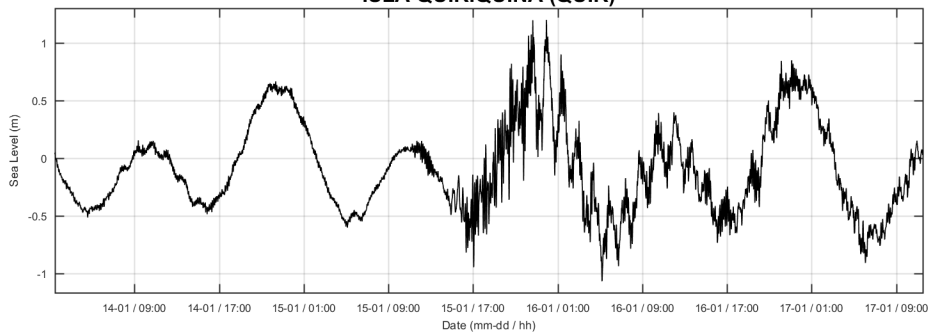
**TIDE GAUGE
COLIUMO (COLI)**



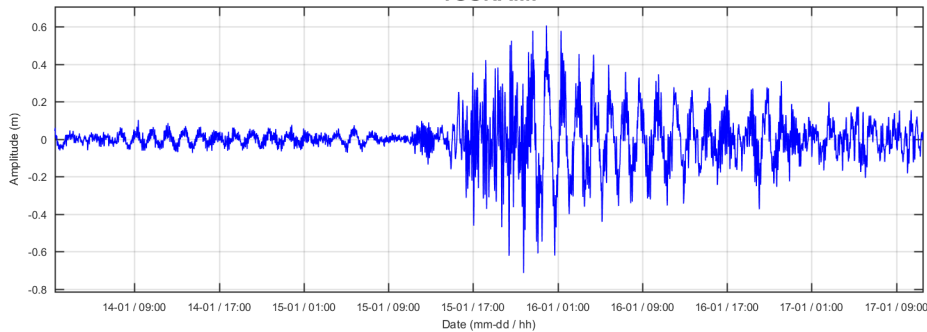
TSUNAMI



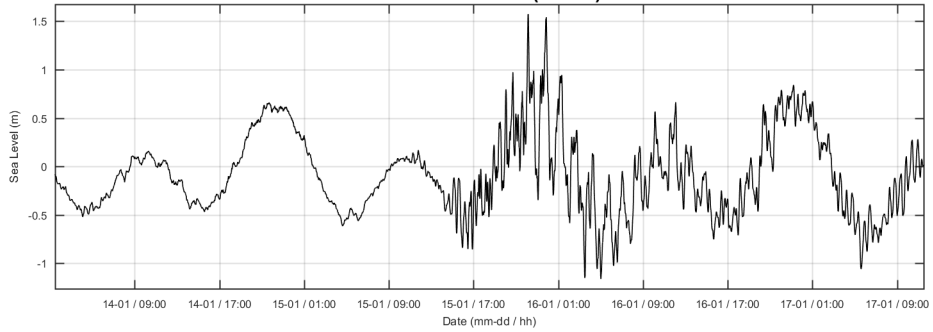
**TIDE GAUGE
ISLA QUIRIQUINA (QUIR)**



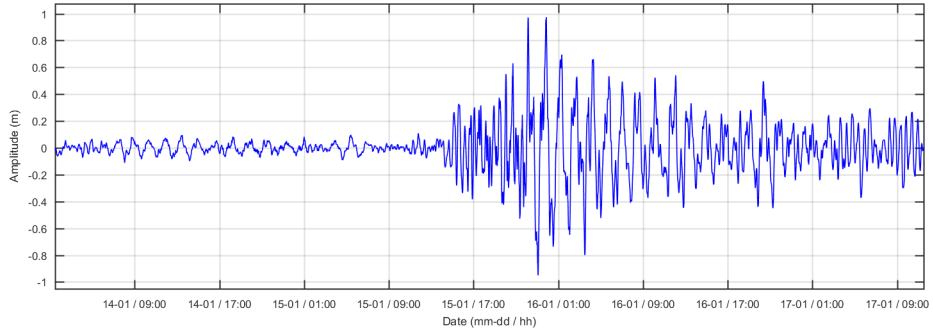
TSUNAMI



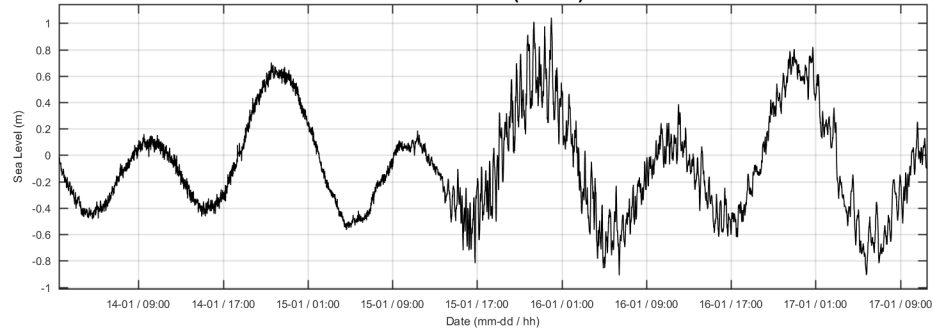
**TIDE GAUGE
TALCAHUANO (TALC)**



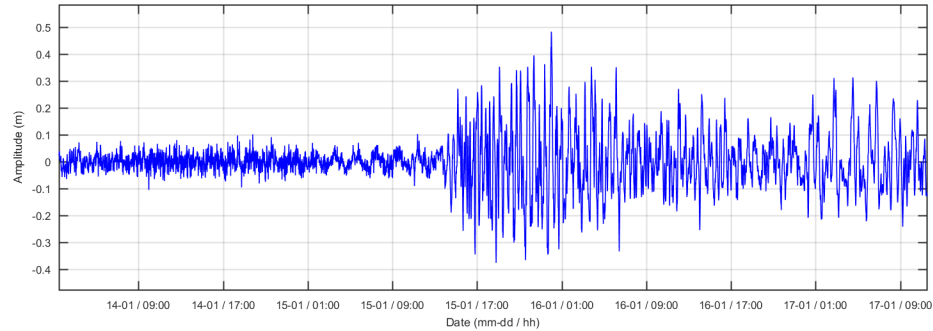
TSUNAMI



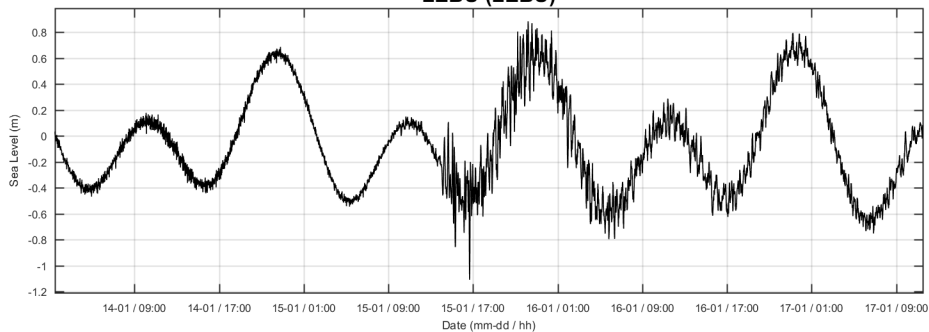
**TIDE GAUGE
CORONEL (CRNL)**



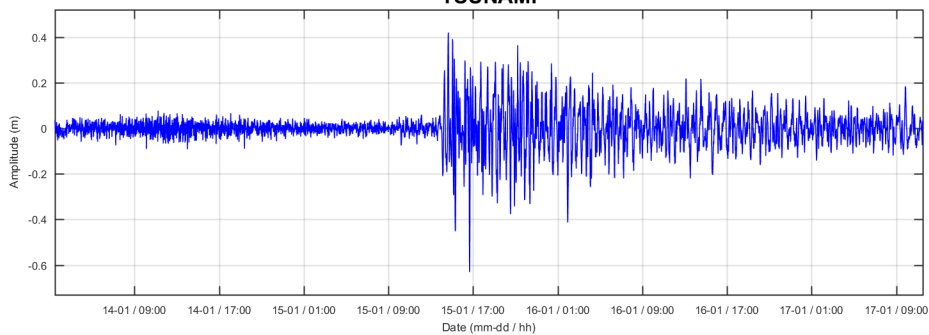
TSUNAMI



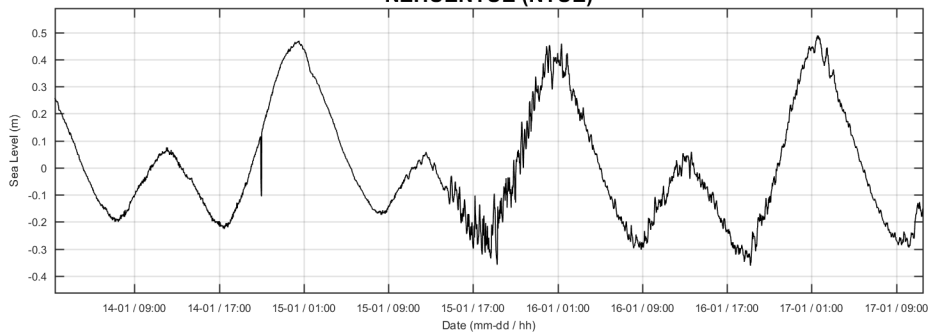
TIDE GAUGE LEBU (LEBU)



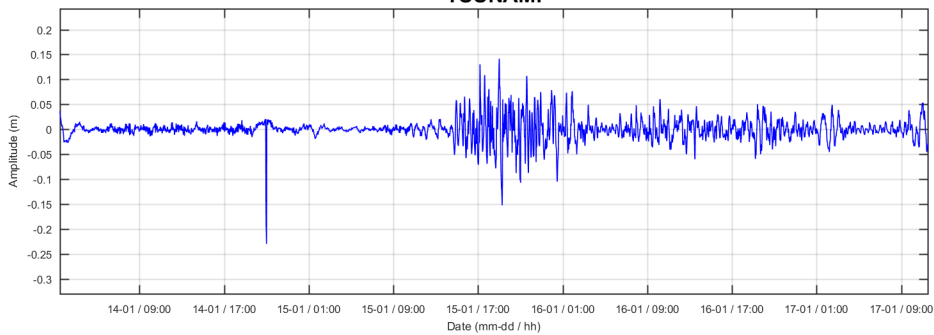
TSUNAMI



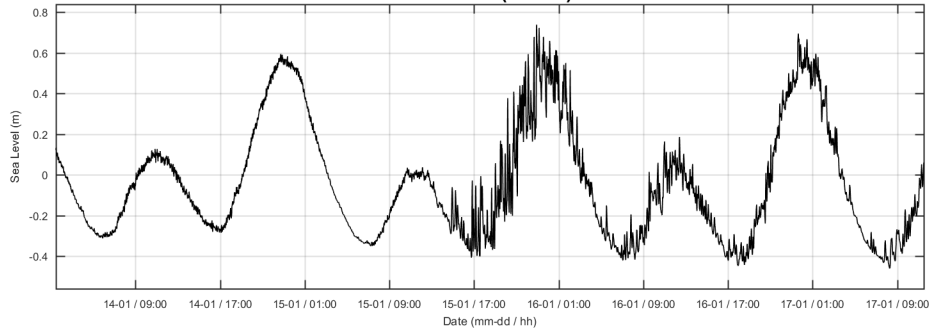
TIDE GAUGE NEHUENTUE (NTUE)



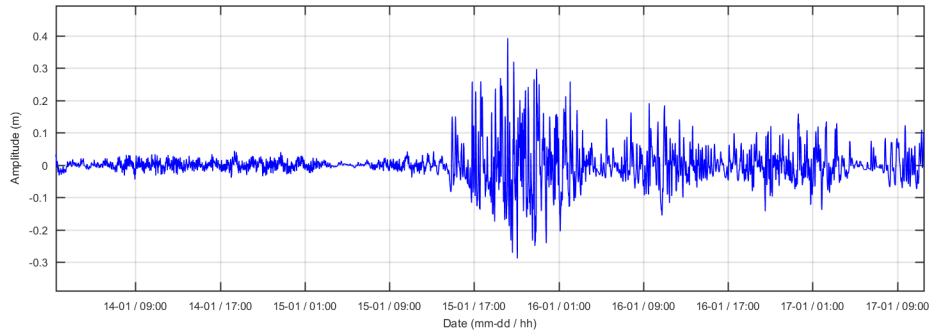
TSUNAMI



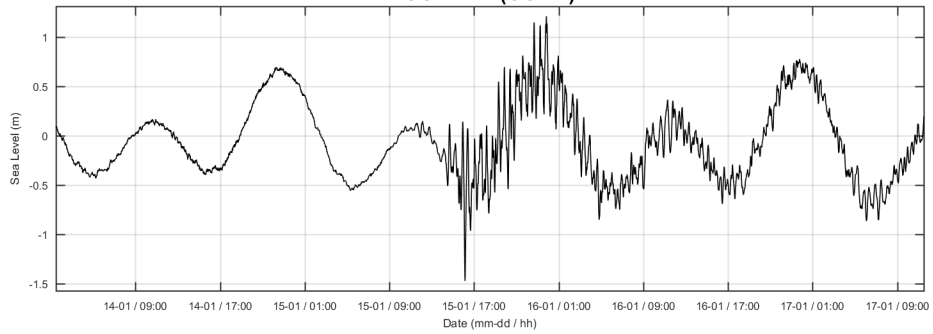
TIDE GAUGE QUEULE (QUEL)



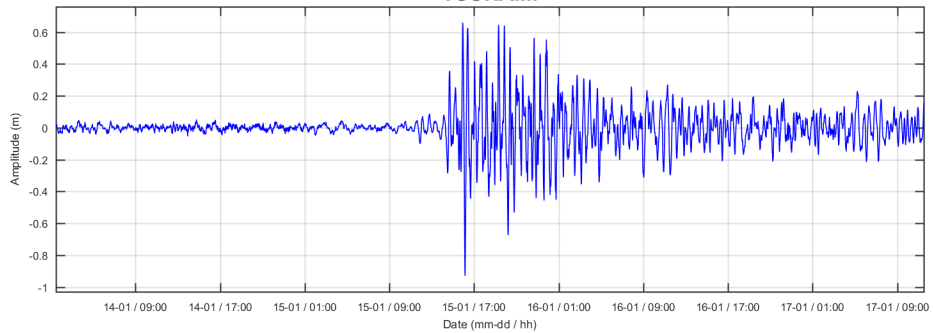
TSUNAMI



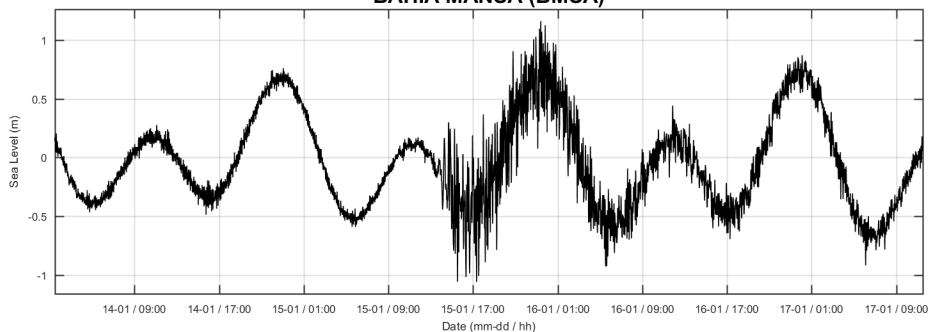
TIDE GAUGE CORRAL (CORR)



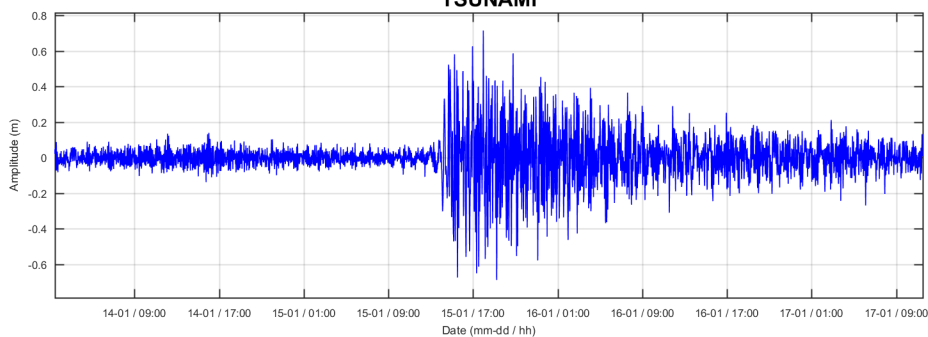
TSUNAMI



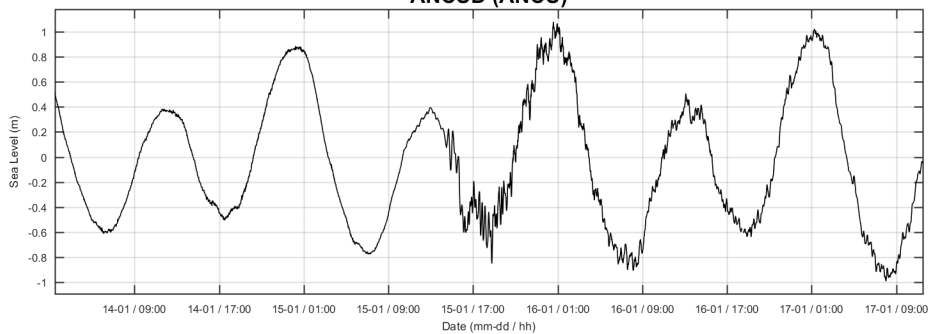
**TIDE GAUGE
BAHIA MANSA (BMSA)**



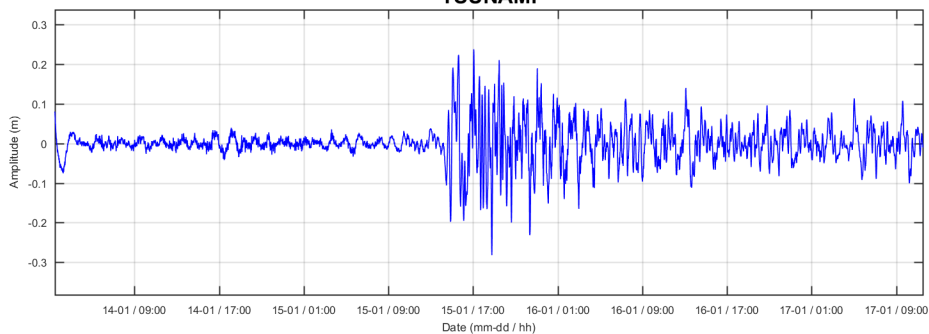
TSUNAMI



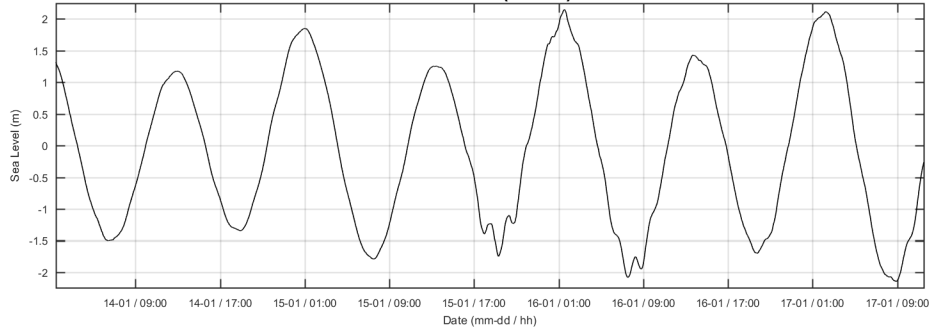
**TIDE GAUGE
ANCUD (ANCU)**



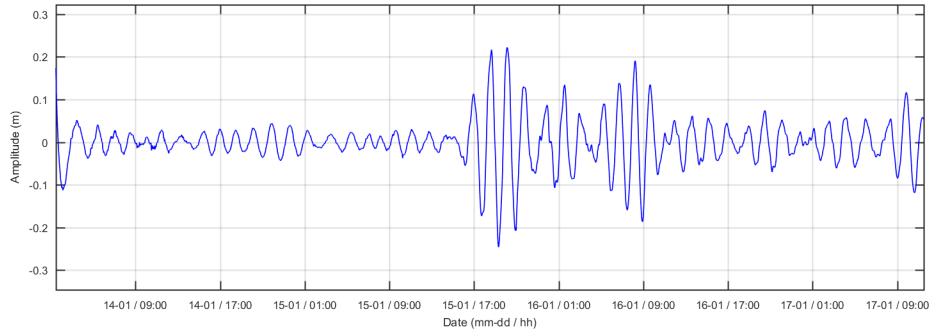
TSUNAMI



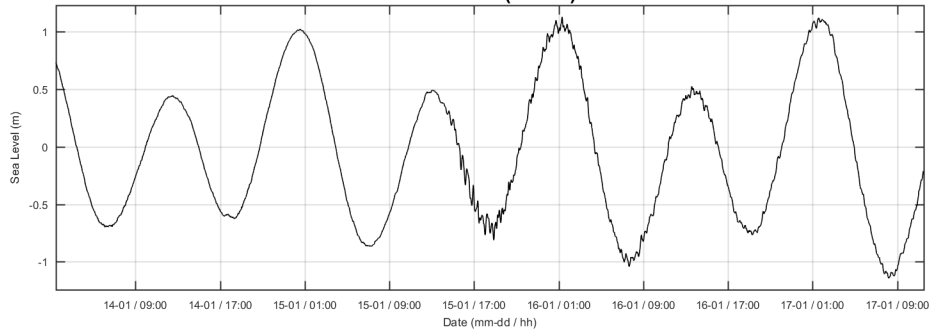
TIDE GAUGE CASTRO (CSTR)



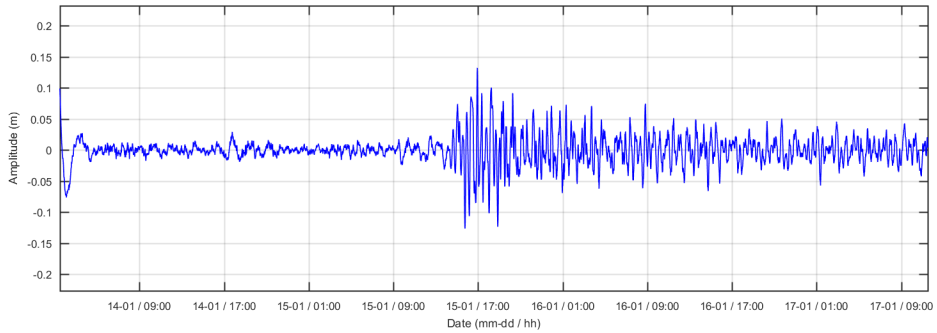
TSUNAMI



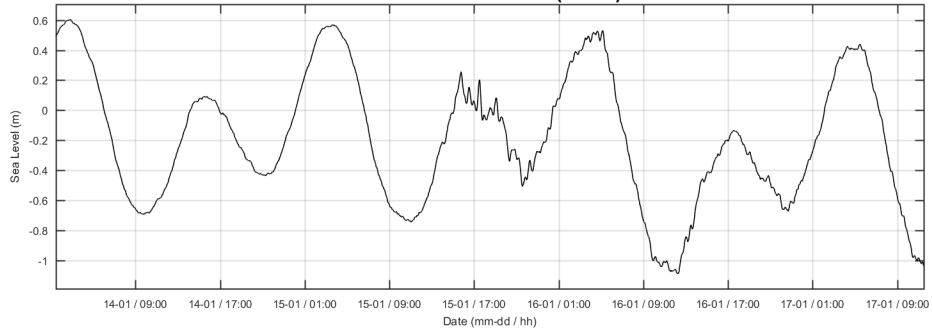
TIDE GAUGE MELINKA (PMEL)



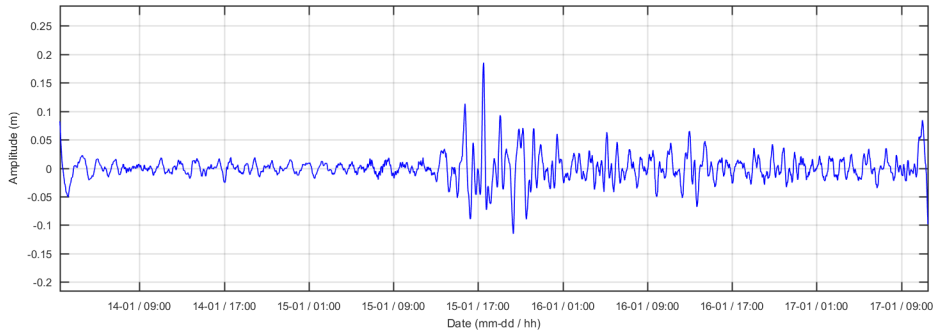
TSUNAMI



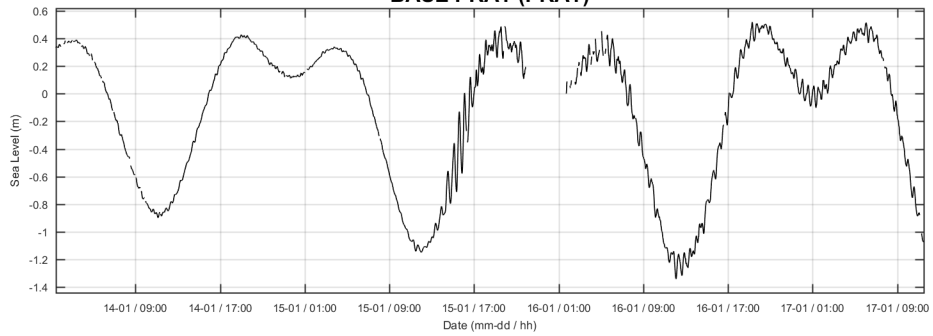
**TIDE GAUGE
PUERTOWILLIAMS (PWIL)**



TSUNAMI



**TIDE GAUGE
BASE PRAT (PRAT)**



TSUNAMI

