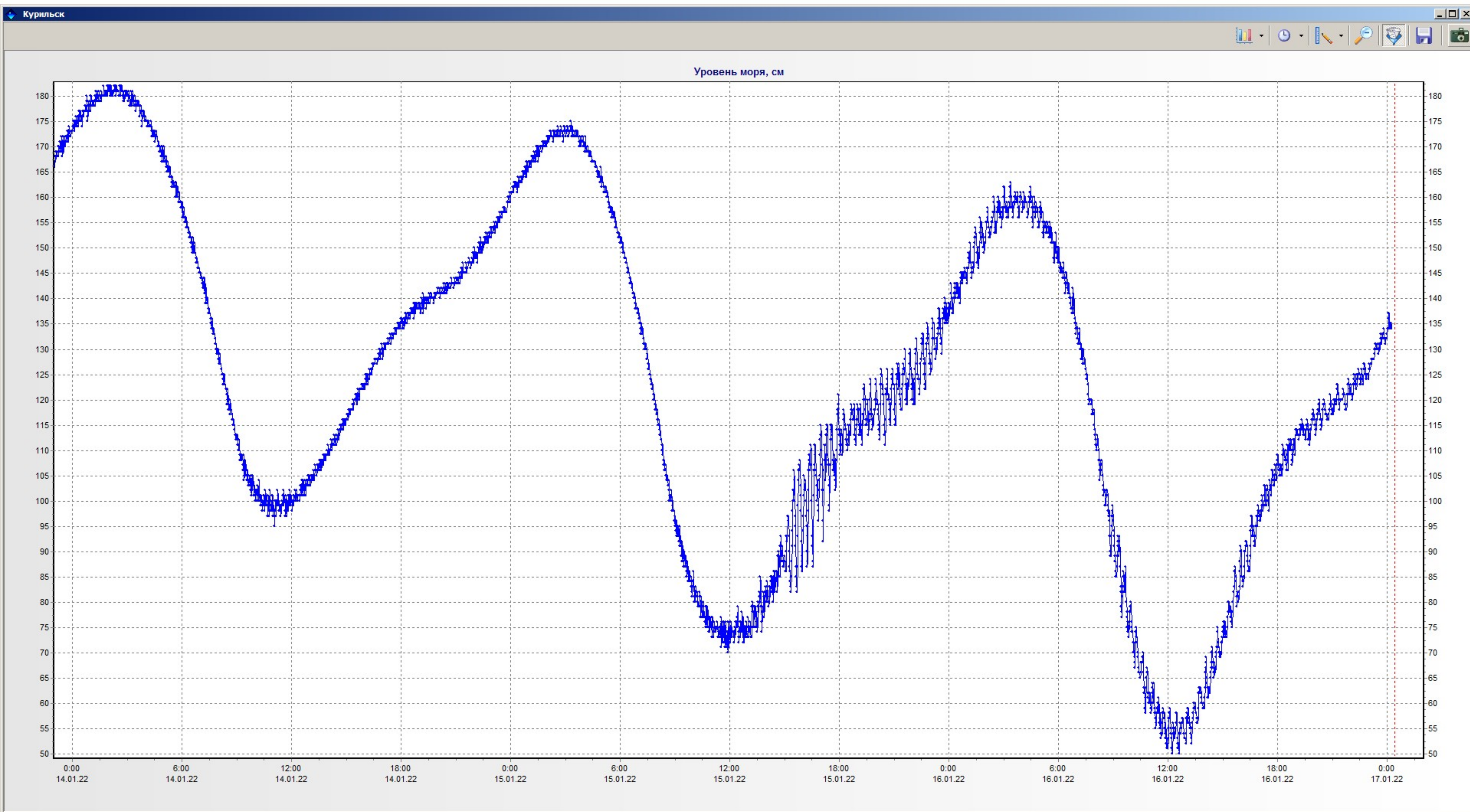
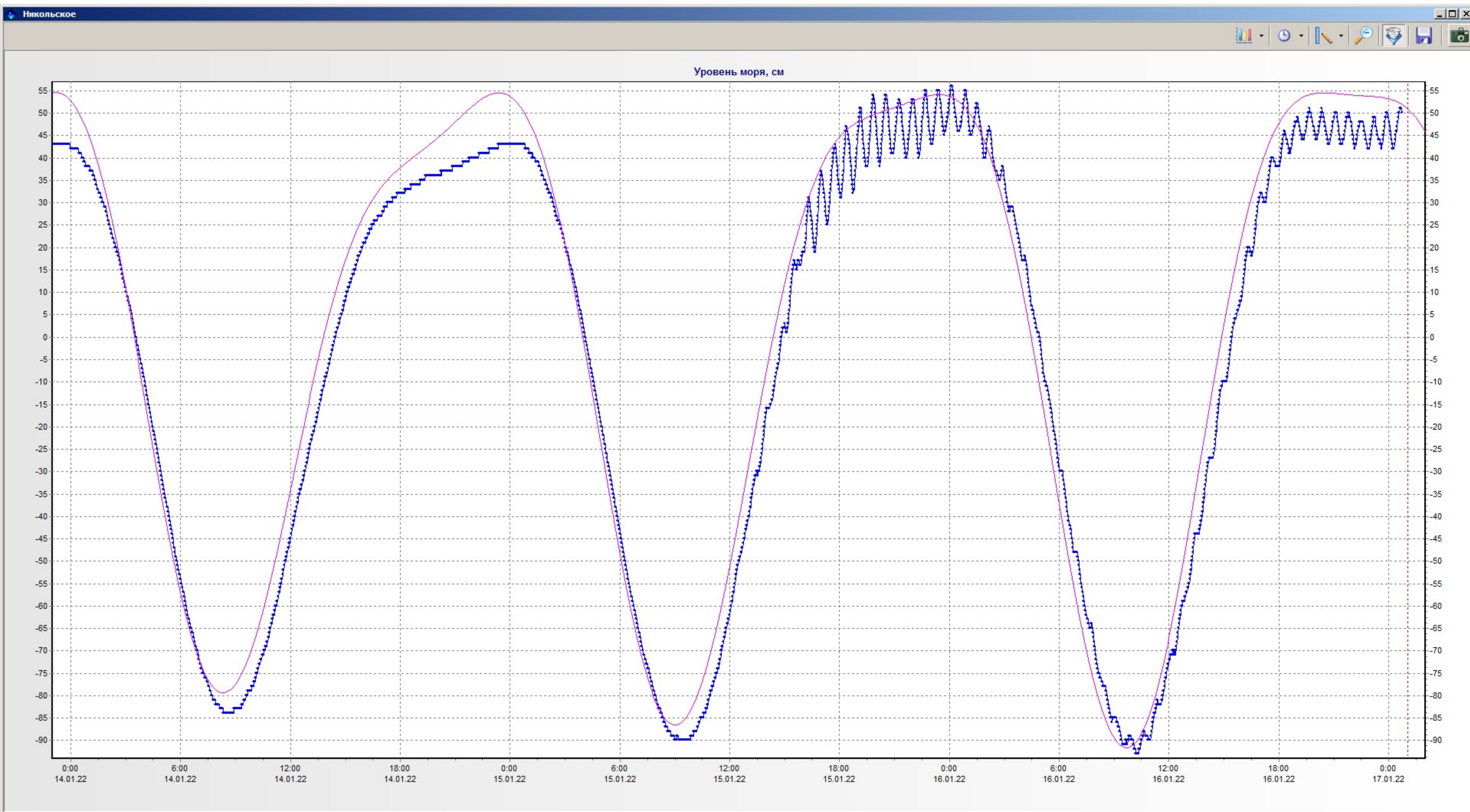


List of Russian sea level stations

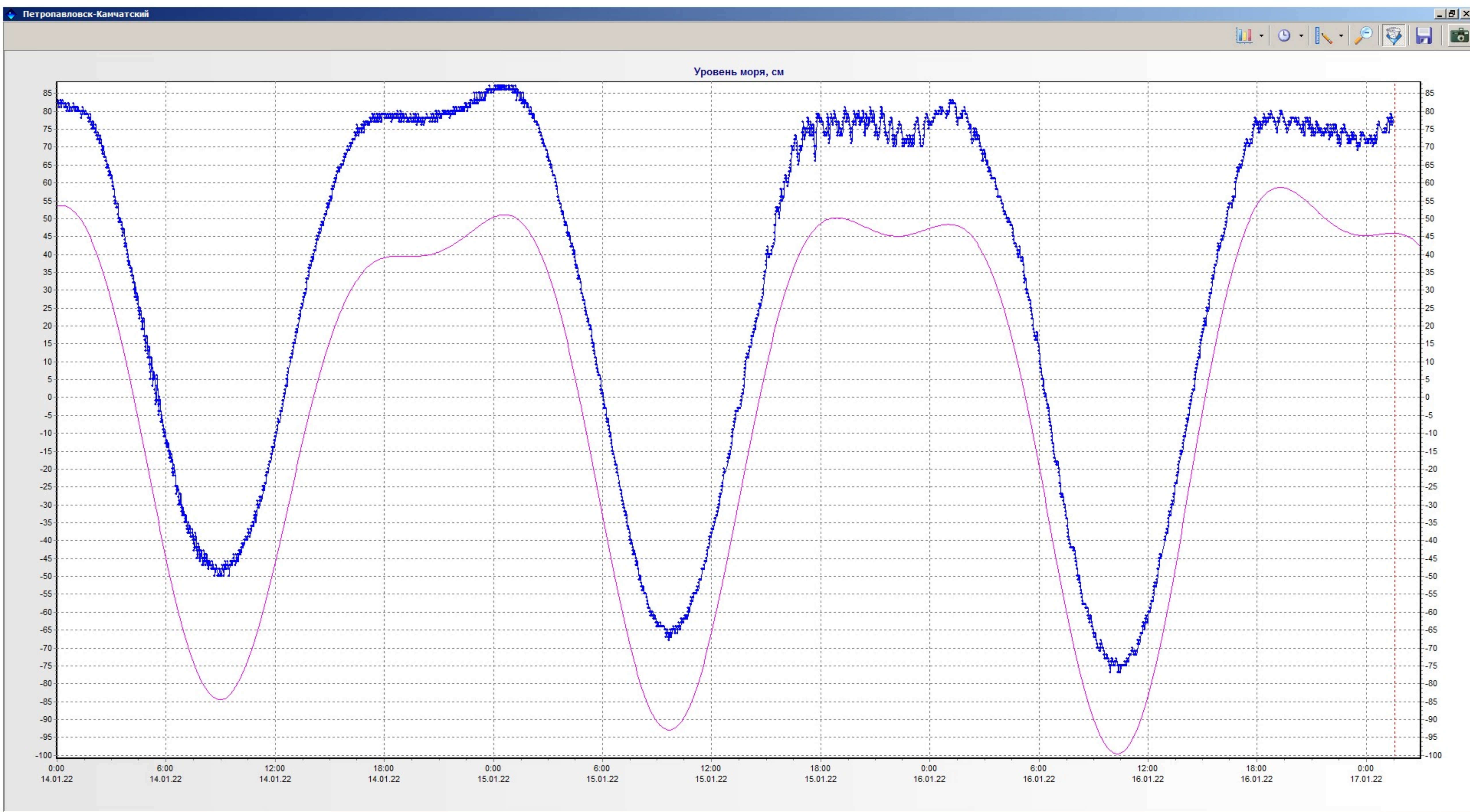
N	Name station	Latitude (north)	Longitude (east)
1.	Nicolskoe (Bering island)	55.12	165.59
2.	Petropavlovsk – Kamchatsky	52.59	158.39
3.	Vodopadnaya (Kamchatka)	51.50	158.04
4.	Kurilsk (Iturup Isl)	45.15	147.53
5.	Starodubskoe (Sakhalin Isl)	47.25	142.51
6.	Poronaysk (Sakhalin Isl)	49.13	143.06
7.	Preobrazheniye (Primorye Region)	42.54	133.54



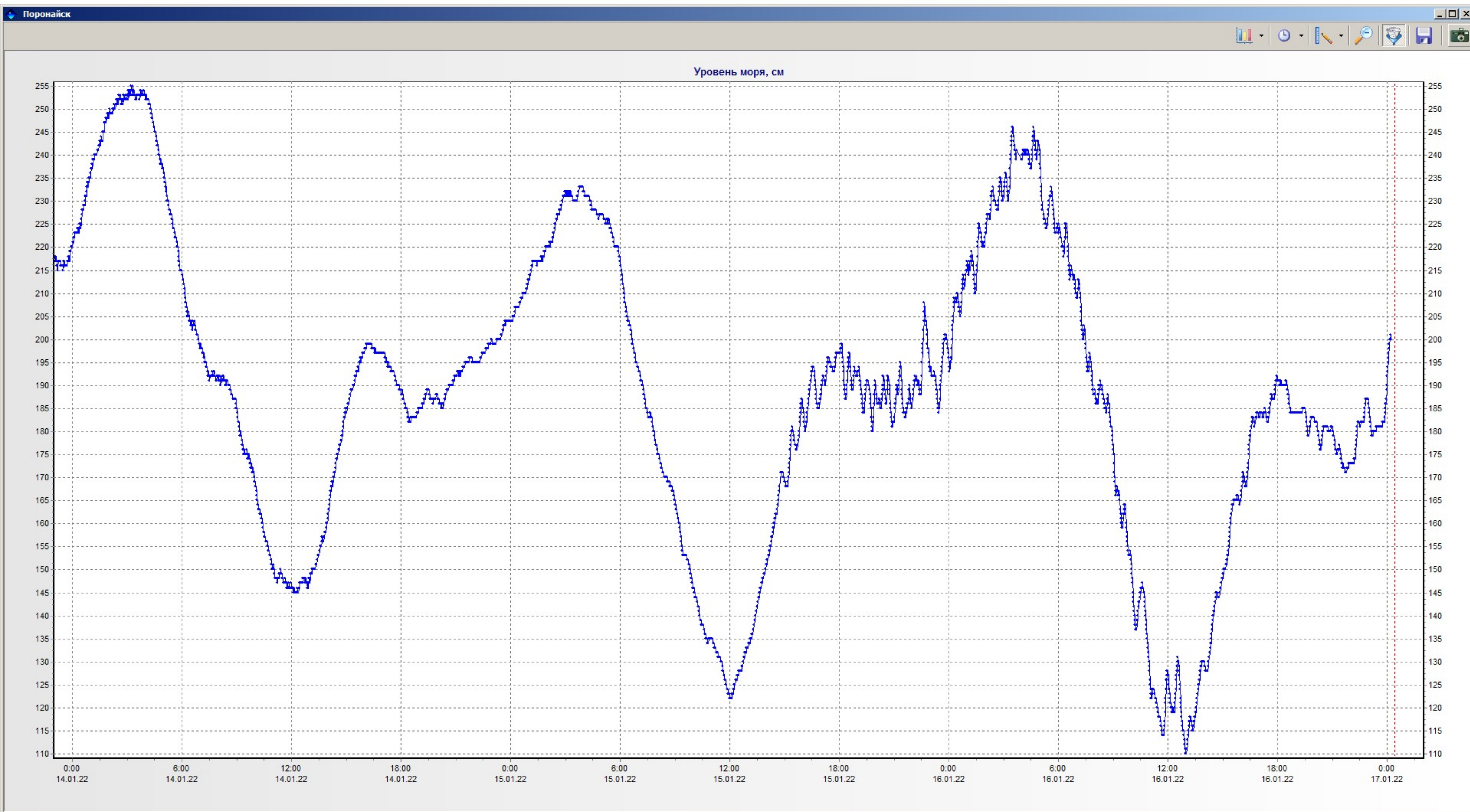
Текст



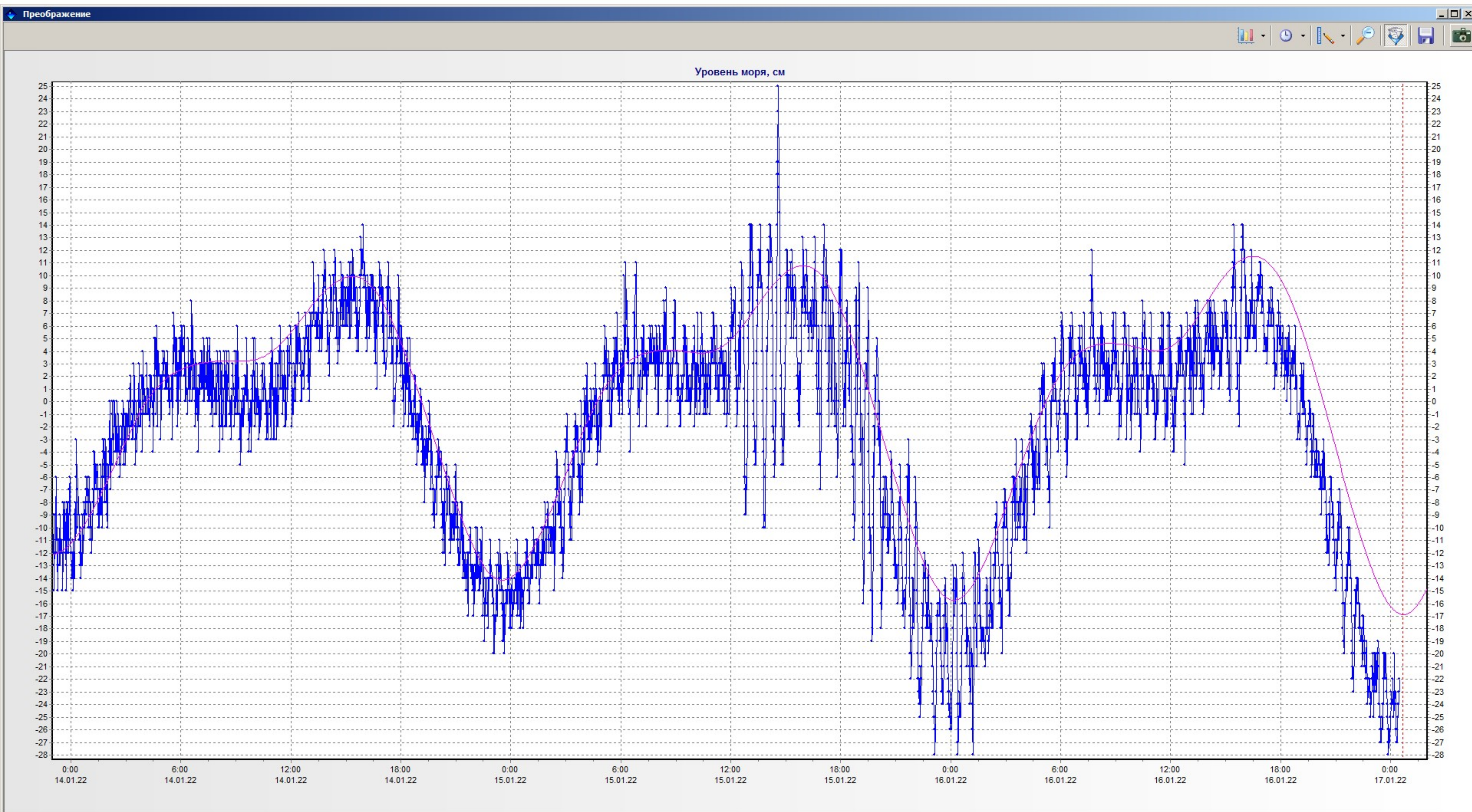
Текст



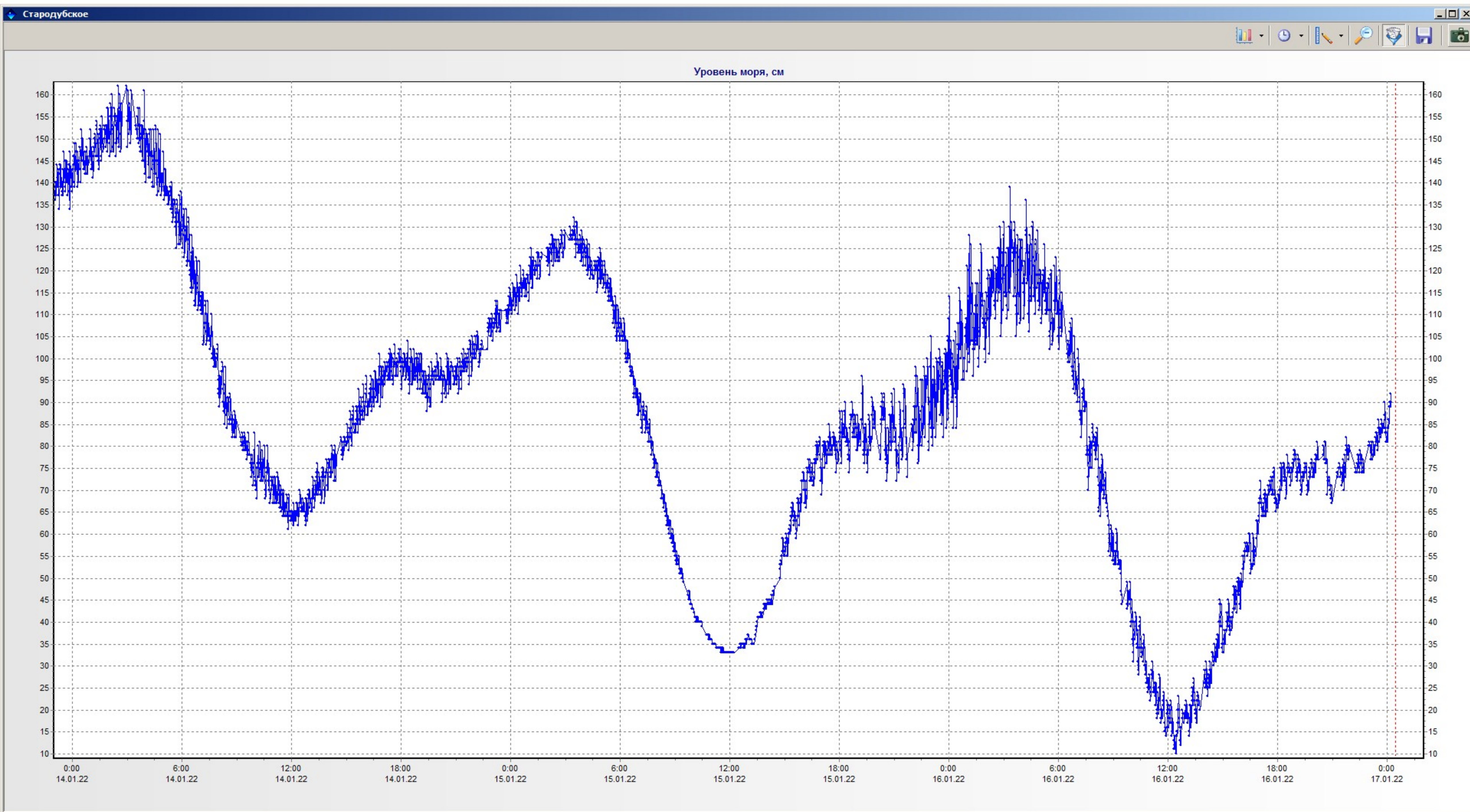
Текст



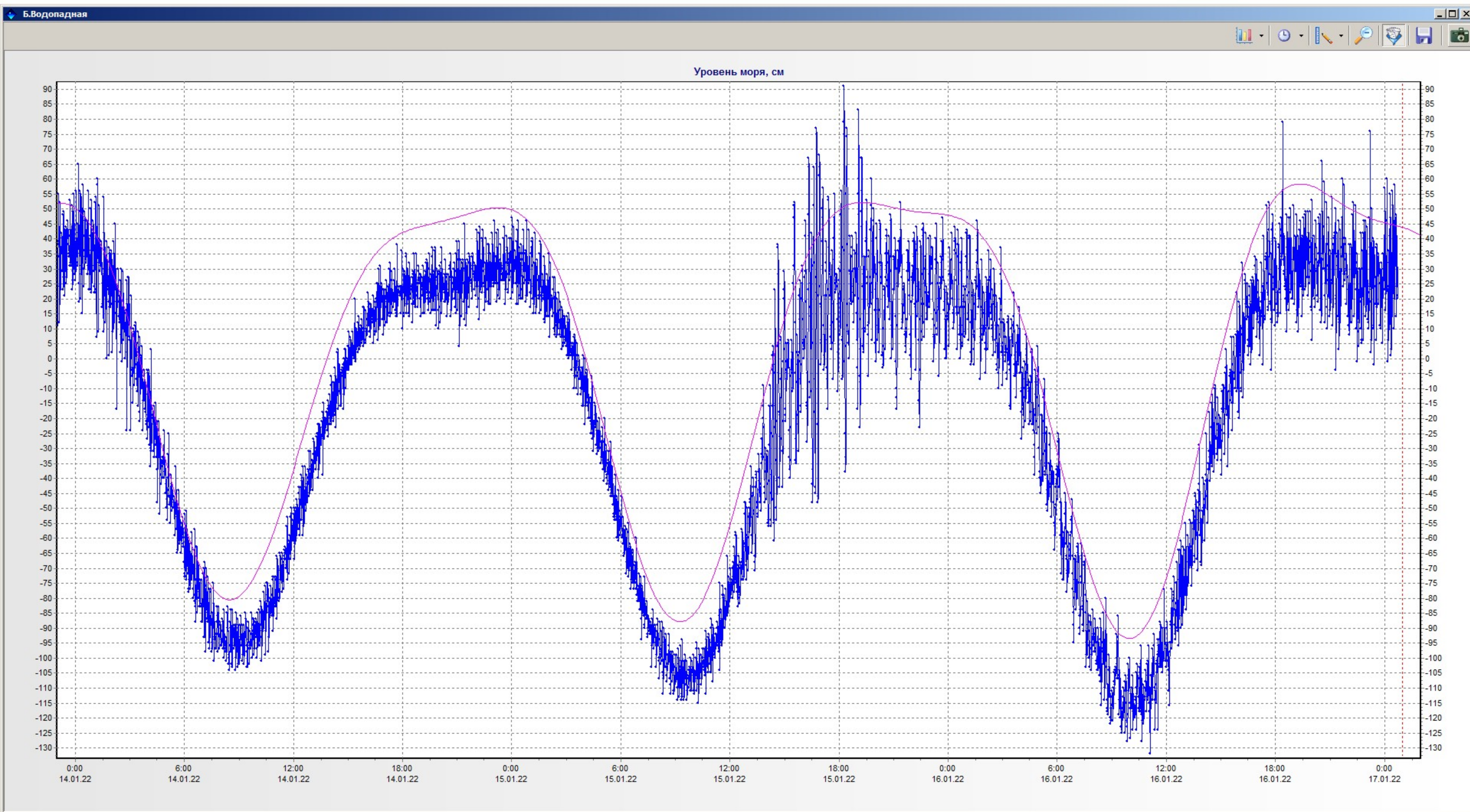
Текст



Текст



Текст



Текст