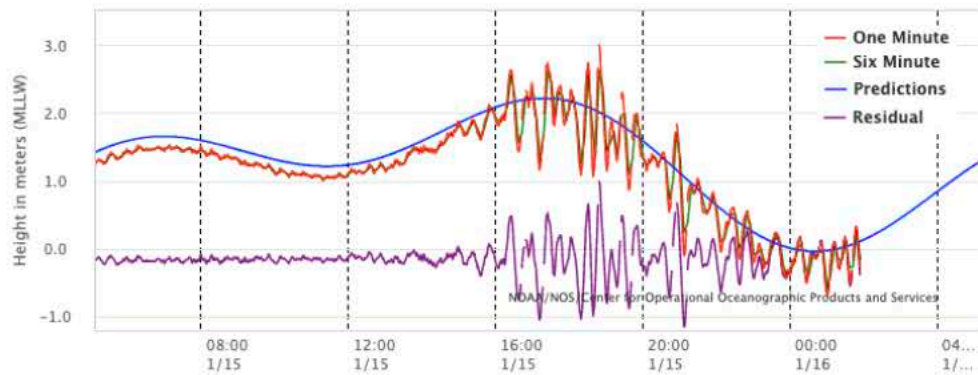
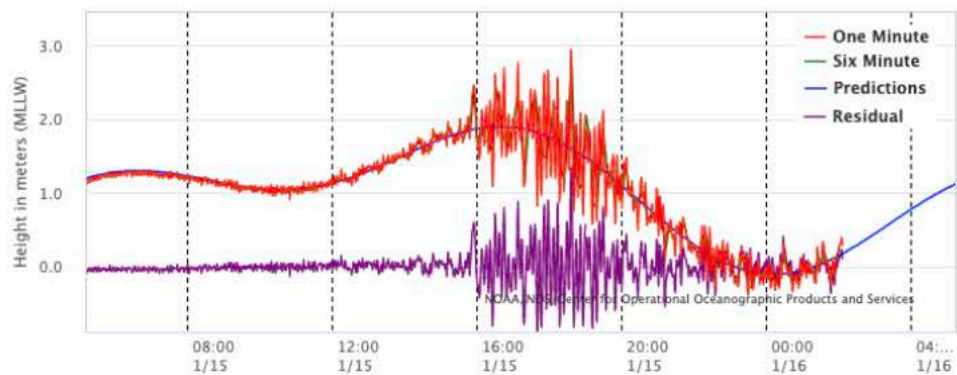


Northern California

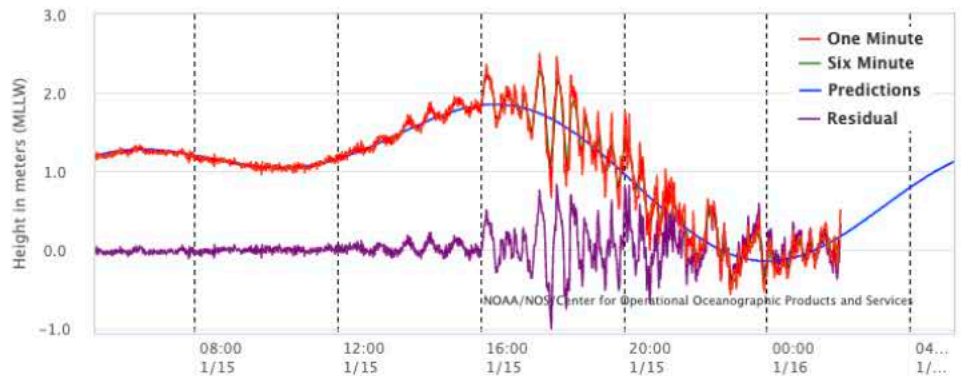
NOAA/NOS/CO-OPS Tsunami Water Levels at 9419750, Crescent City, CA
From 01/15/2022 05:07 to 01/16/2022 05:07 GMT



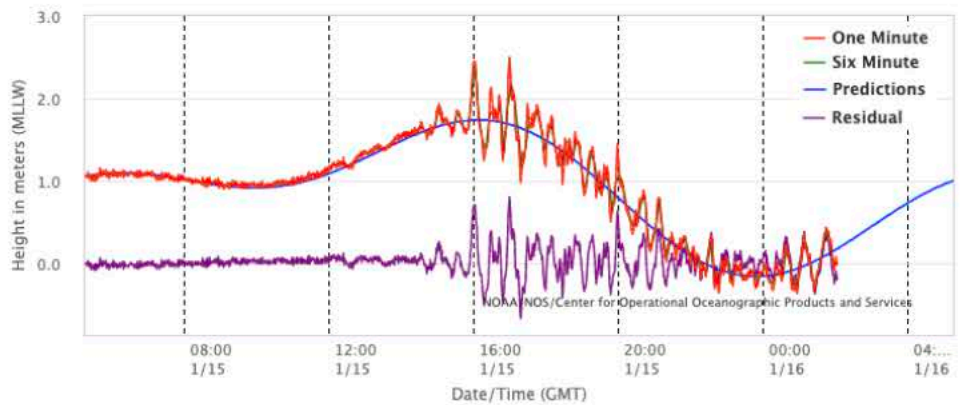
NOAA/NOS/CO-OPS Tsunami Water Levels at 9416841, Arena Cove, CA
From 01/15/2022 05:12 to 01/16/2022 05:12 GMT



NOAA/NOS/CO-OPS Tsunami Water Levels at 9415020, Point Reyes, CA
From 01/15/2022 05:12 to 01/16/2022 05:12 GMT

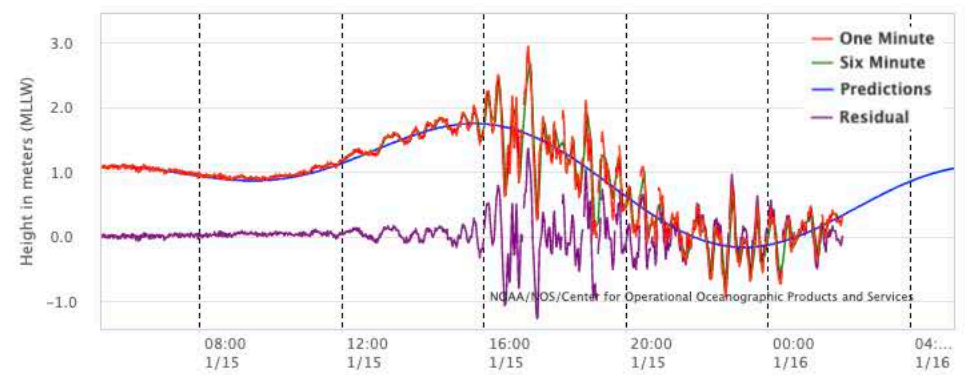


NOAA/NOS/CO-OPS Tsunami Water Levels at 9413450, Monterey, CA
From 01/15/2022 05:13 to 01/16/2022 05:13 GMT

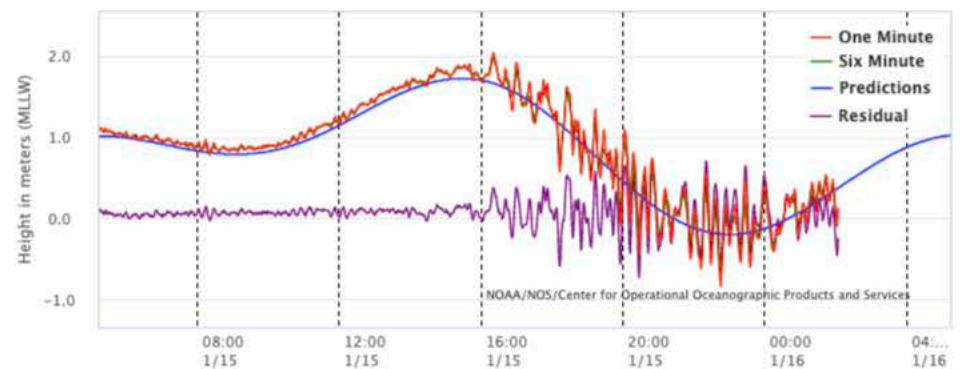


Southern California

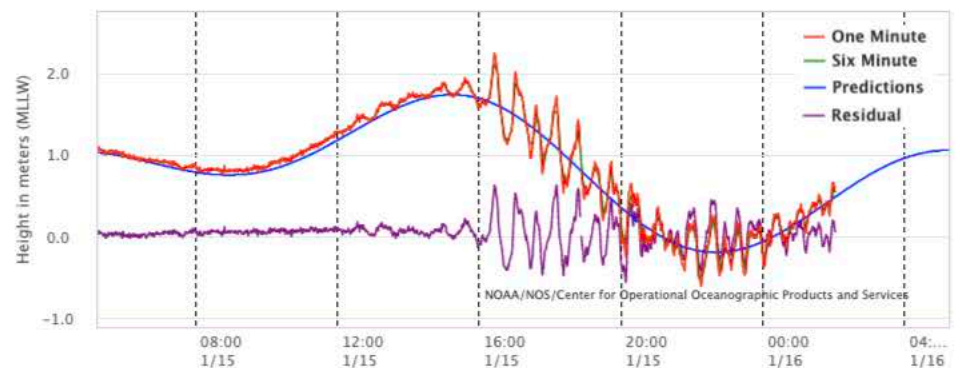
NOAA/NOS/CO-OPS Tsunami Water Levels at 9412110, Port San Luis, CA
From 01/15/2022 05:13 to 01/16/2022 05:13 GMT



NOAA/NOS/CO-OPS Tsunami Water Levels at 9411340, Santa Barbara, CA
From 01/15/2022 05:13 to 01/16/2022 05:13 GMT



NOAA/NOS/CO-OPS Tsunami Water Levels at 9410840, Santa Monica, CA
From 01/15/2022 05:14 to 01/16/2022 05:14 GMT



NOAA/NOS/CO-OPS Tsunami Water Levels at 9410170, San Diego, San Diego Bay, CA
From 01/15/2022 05:14 to 01/16/2022 05:14 GMT

