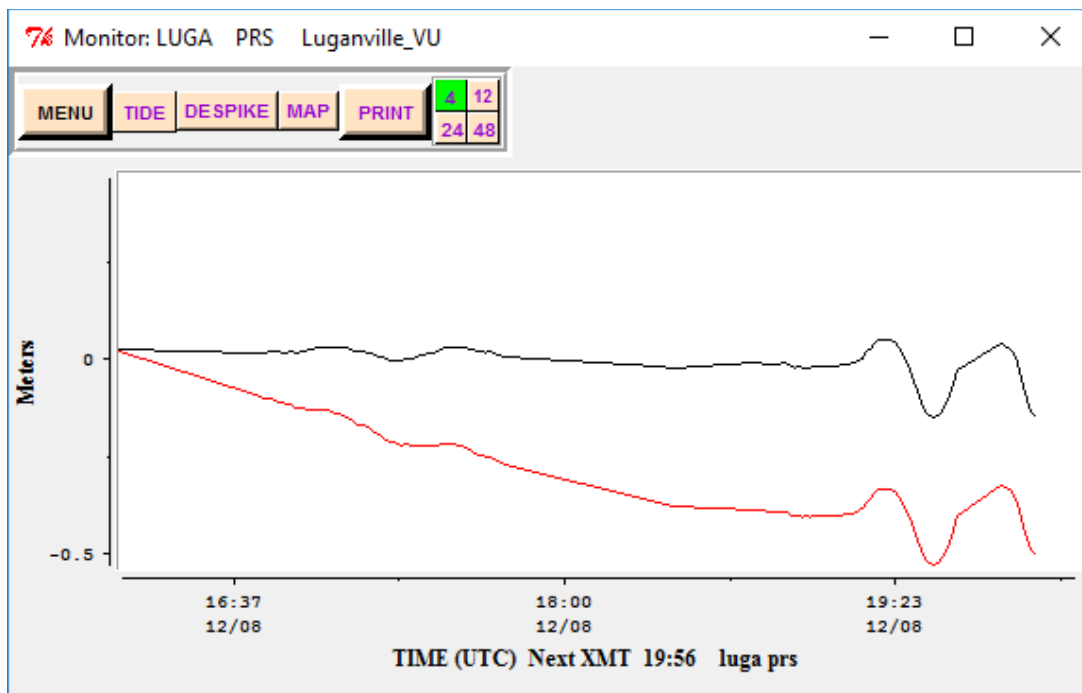
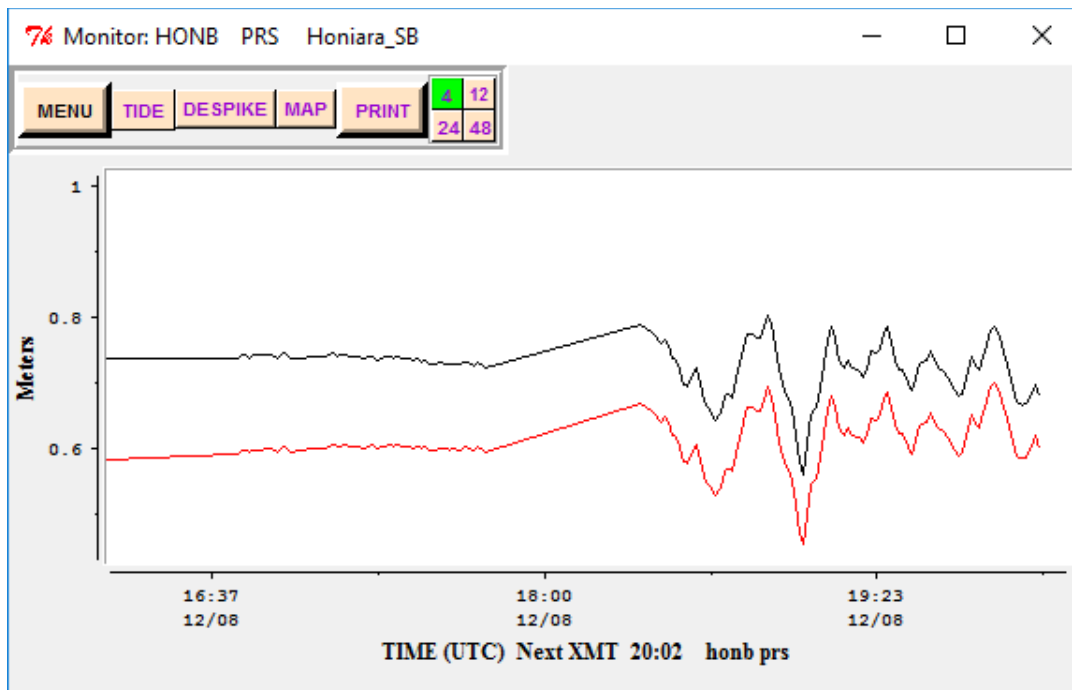


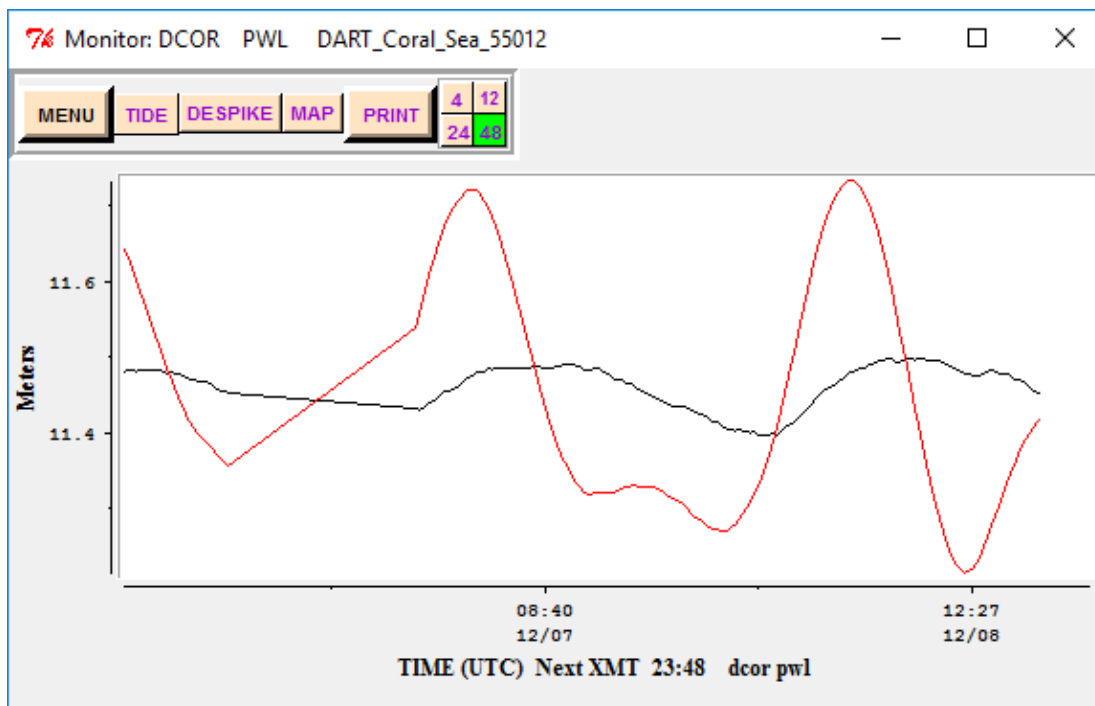
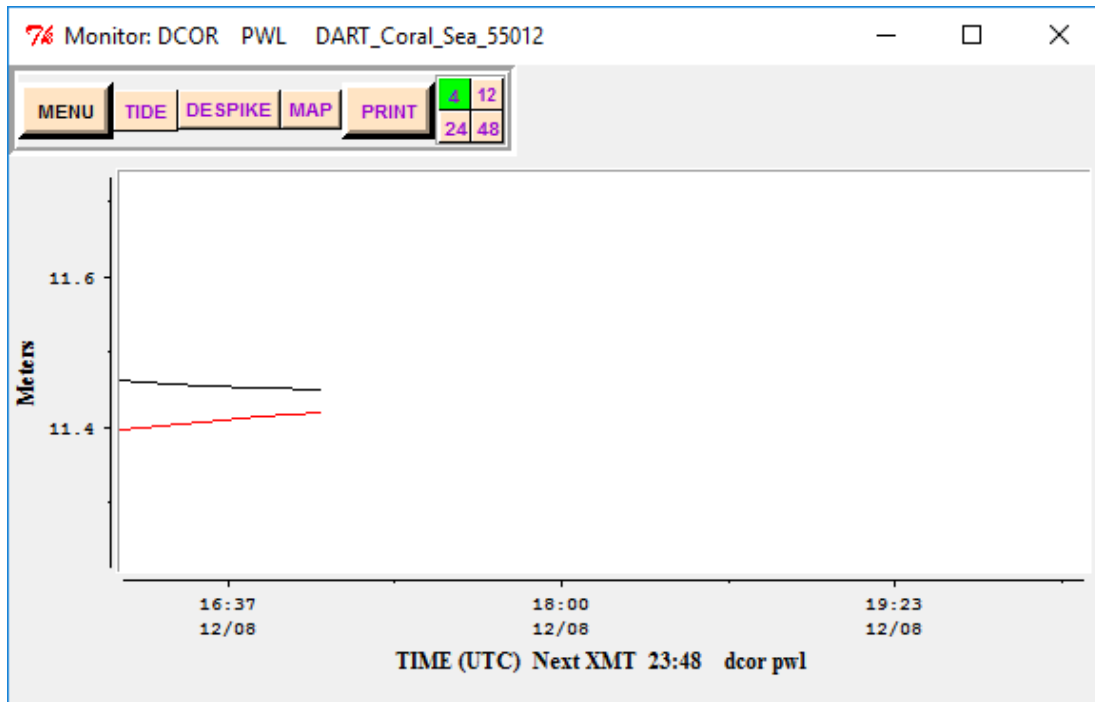
**8 December 2016, Solomon Islands, M7.8 - Sea Level Station Marigrams
(PTWC Tide Tool, accessed by ITIC, ~2015 UTC, ~1015 HST)**

PTWC Observations:

GAUGE LOCATION	GAUGE COORDINATES		TIME OF MEASURE	MAXIMUM TSUNAMI HEIGHT	WAVE PERIOD
	LAT	LON	(UTC)		(MIN)
HONIARA SB	9.4S	160.0E	1856	0.12M/ 0.4FT	18
LUGANVILLE VU	15.5S	167.2E	1921	0.10M/ 0.3FT	22
DART 55012	15.7S	158.5E	1903	0.03M/ 0.1FT	14
LATA WHARF SB	10.7S	165.8E	1907	0.08M/ 0.3FT	36



48-hr record (nothing on 4-hr window)



MENU TIDE DESPIKE MAP PRINT 4 12
24 48

