

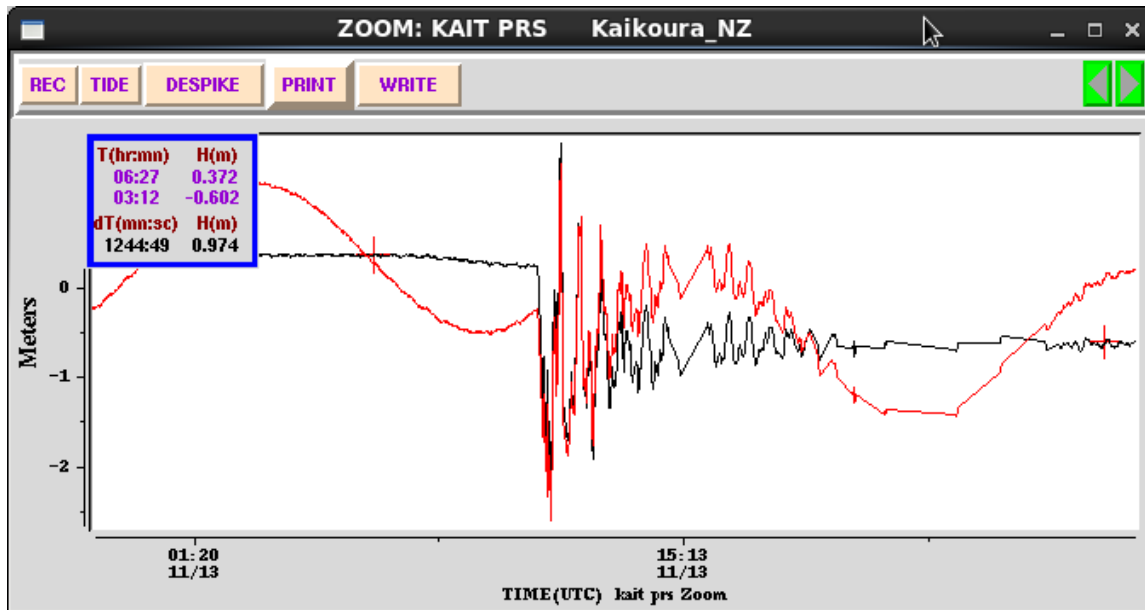
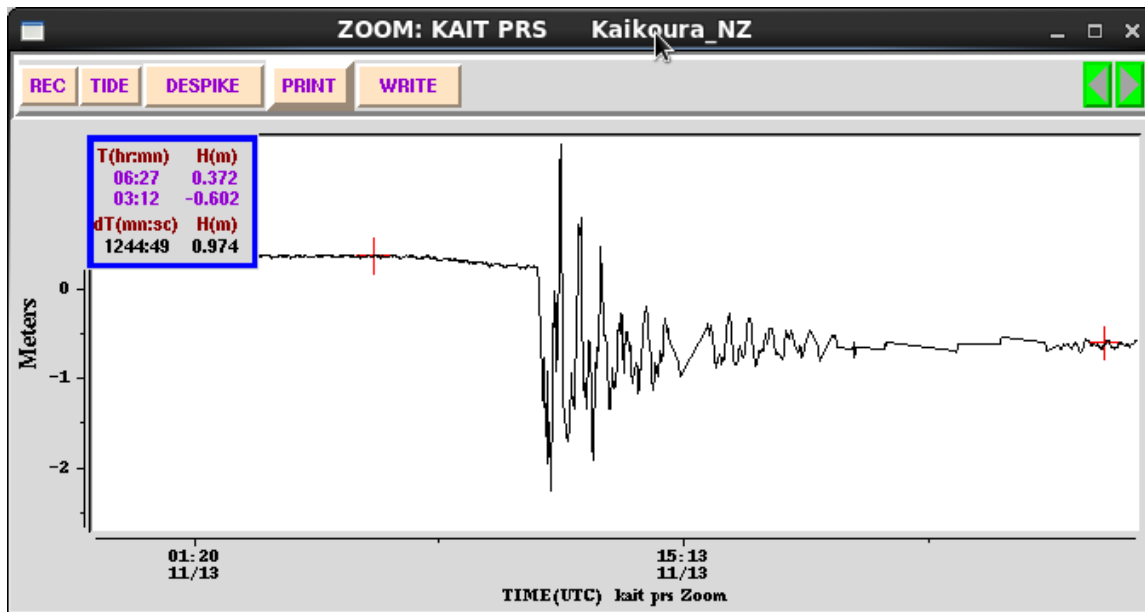
SEA LEVEL GAUGE RECORD (TideTool)

13 November 2016 South Island of New Zealand Tsunami

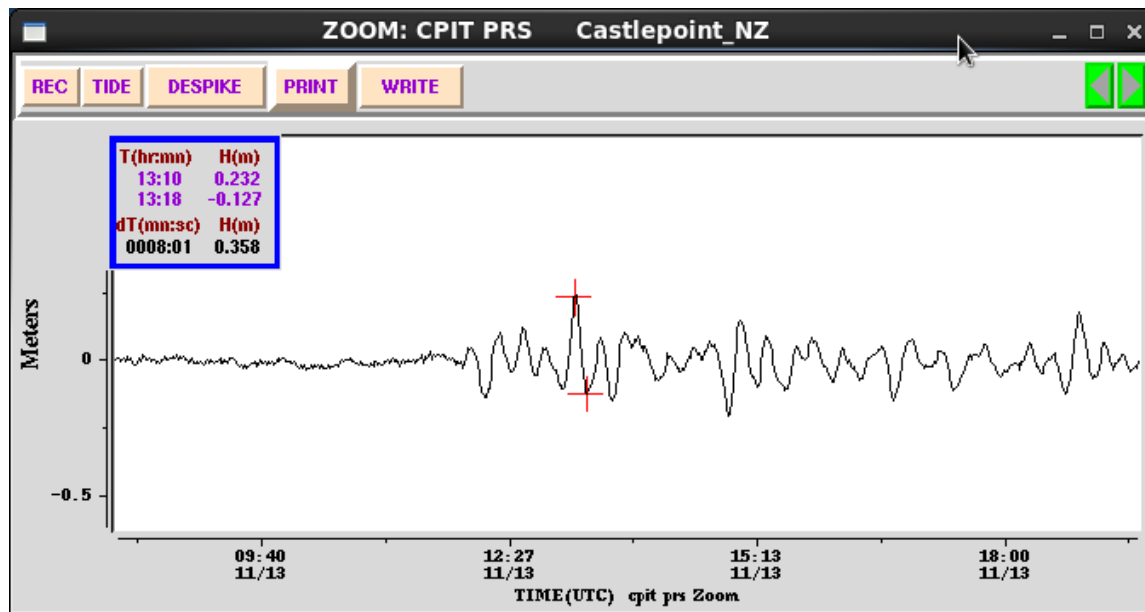
Compiled by NOAA NWS PTWC, ITIC

Location: Kaikoura Country: New Zealand

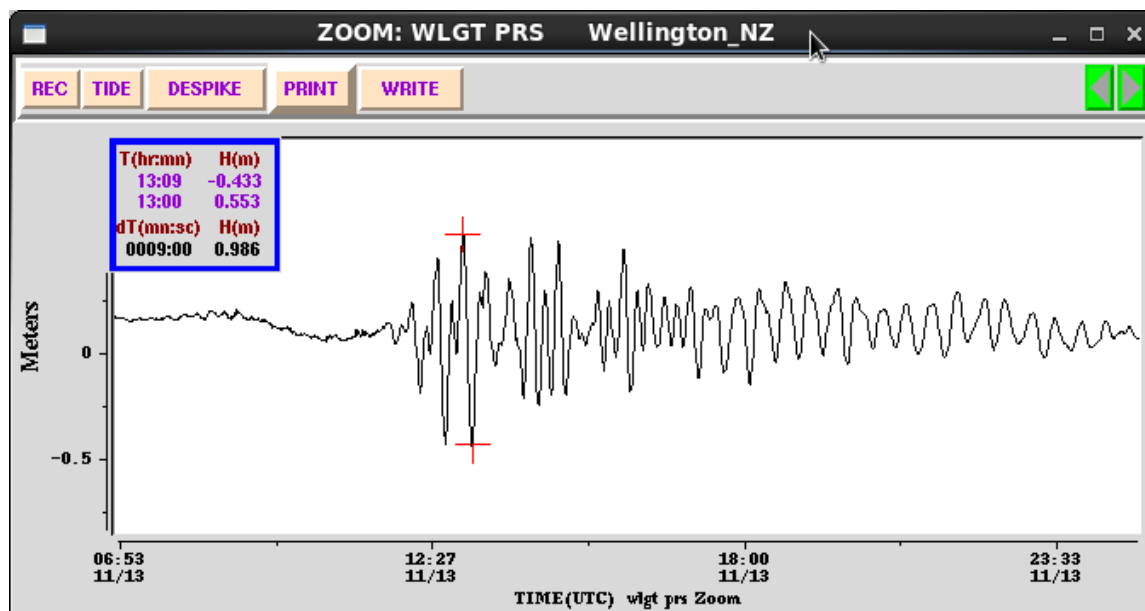
Latitude: 42.4°S Longitude: 173.7°E



Location: Castlepoint Country: New Zealand
Latitude: 40.9°S Longitude: 176.2°E



Location: Wellington Country: New Zealand
Latitude: 41.3°S Longitude: 174.8°E



Location: Owenga Chatham Island Country: New Zealand
Latitude: 44.0°S Longitude: 176.4°E

