

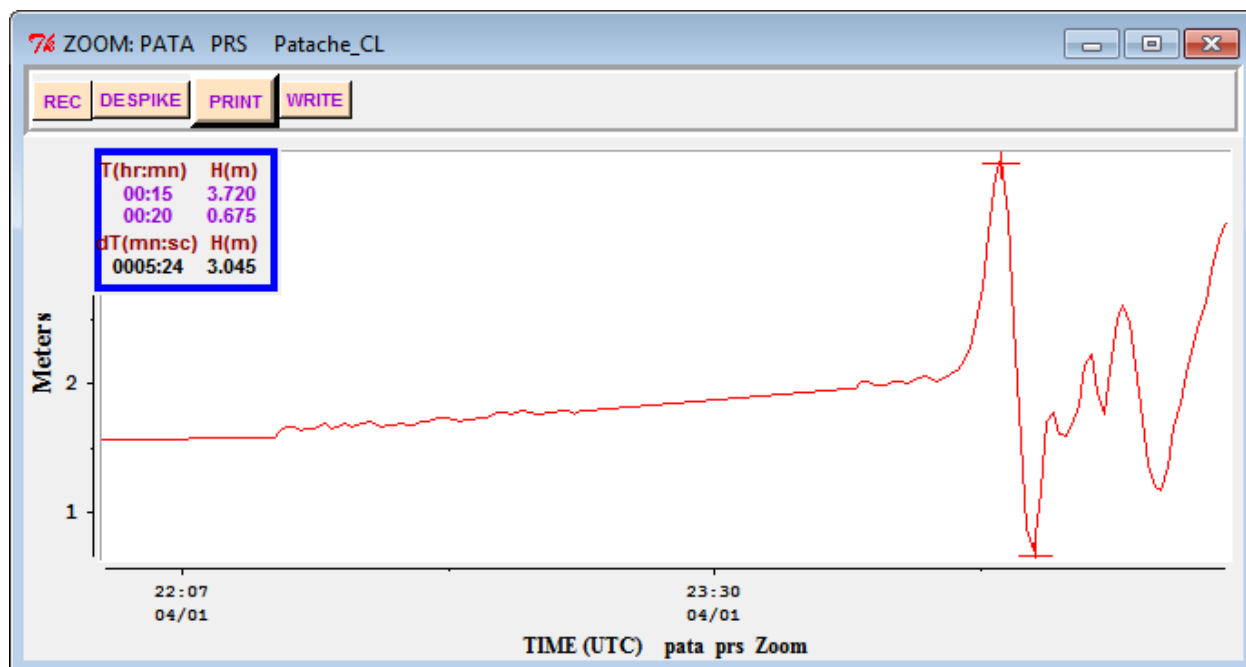
SEA LEVEL GAUGE RECORD (TideTool)

01 April 2014 Off the Coast of Northern Chile Tsunami

Compiled by NOAA NWS ITIC

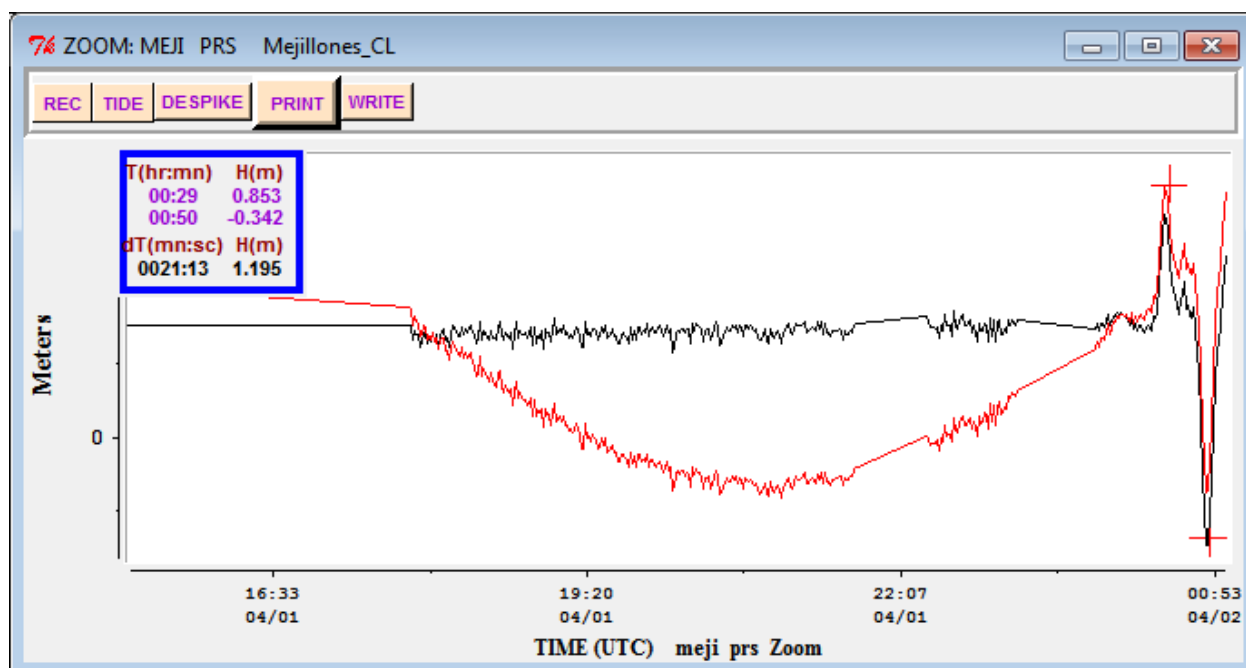
Location: Patache Country: Chile

Latitude: 20.8003°S Longitude: 70.1942°W



Location: Mejillones Country: Chile

Latitude: 23.0975°S Longitude: 70.4508°W



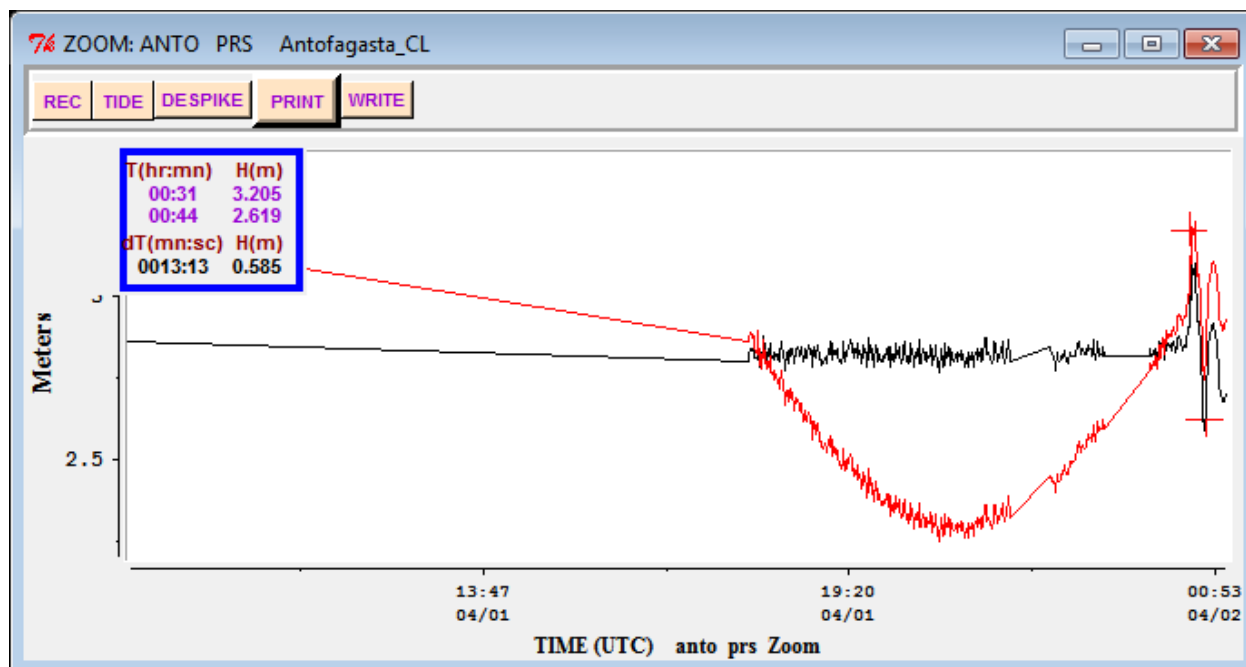
SEA LEVEL GAUGE RECORD (TideTool)

01 April 2014 Off the Coast of Northern Chile Tsunami

Compiled by NOAA NWS ITIC

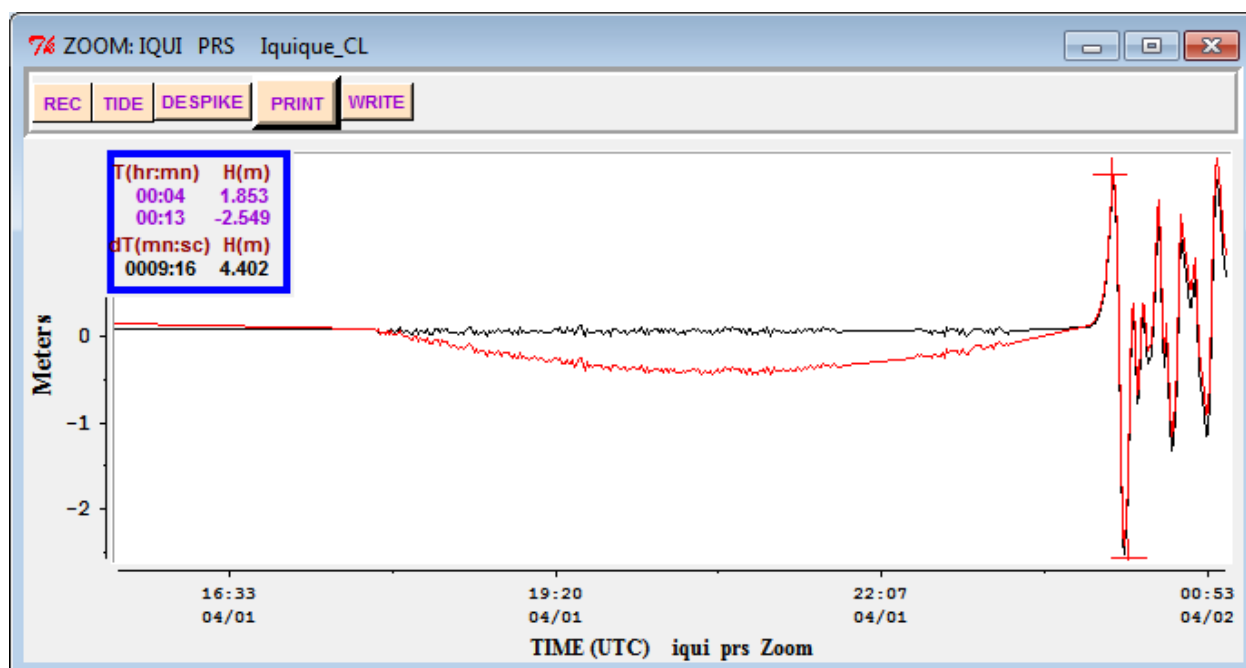
Location: Antofagasta Country: Chile

Latitude: 23.6531°S Longitude: 70.4044°W



Location: Iquique Country: Chile

Latitude: 20.2044°S Longitude: 70.1478°W



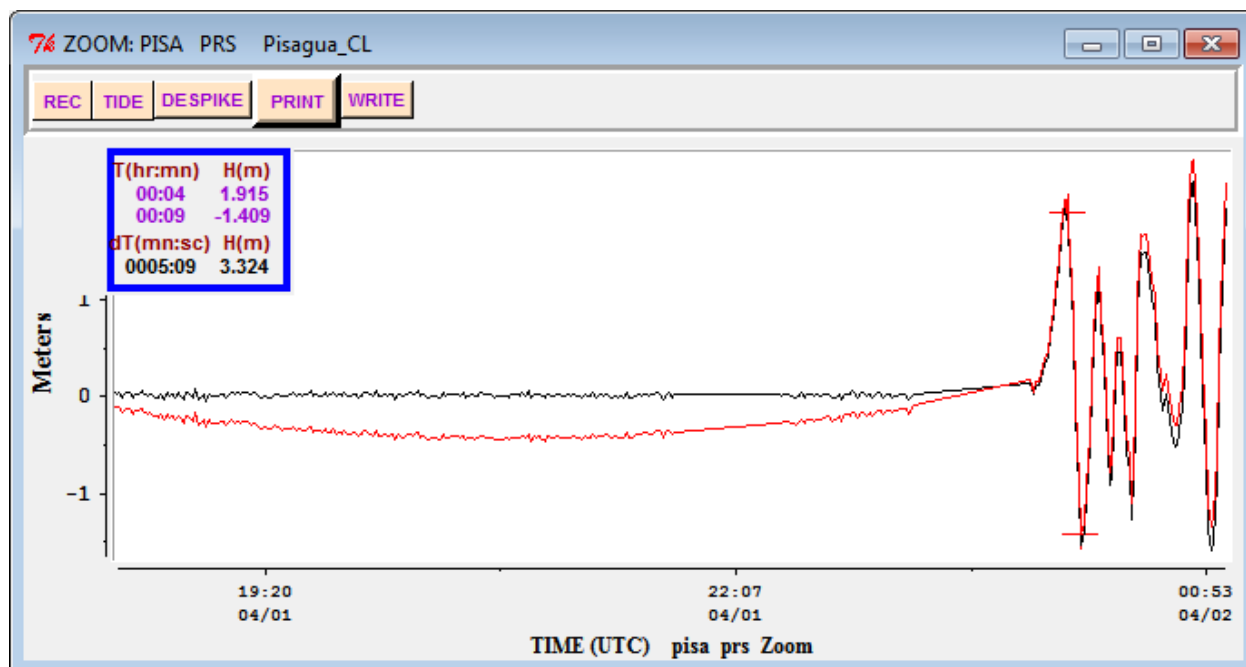
SEA LEVEL GAUGE RECORD (TideTool)

01 April 2014 Off the Coast of Northern Chile Tsunami

Compiled by NOAA NWS ITIC

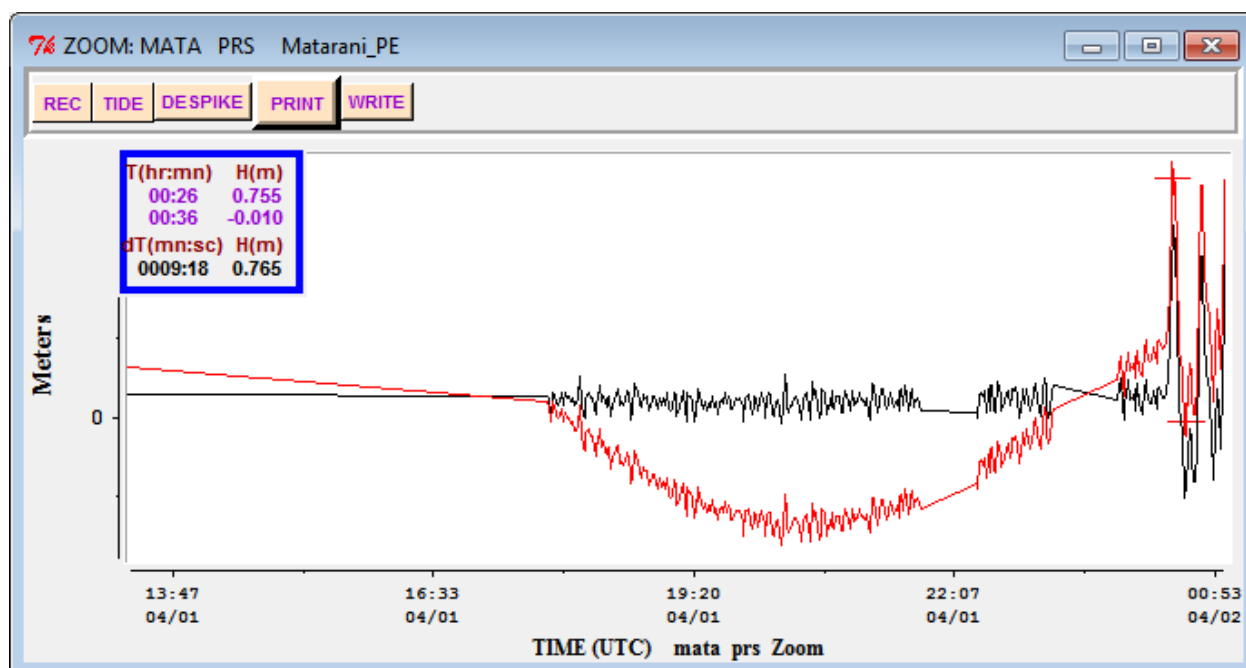
Location: Pisagua Country: Chile

Latitude: 19.5969°S Longitude: 70.2138°W



Location: Matarani Country: Peru

Latitude: 17.0009°S Longitude: 72.1088°W



SEA LEVEL GAUGE RECORD (TideTool)

01 April 2014 Off the Coast of Northern Chile Tsunami

Compiled by NOAA NWS ITIC

Location: Arica Country: Chile

Latitude: 18.4758°S Longitude: 70.335°W

