

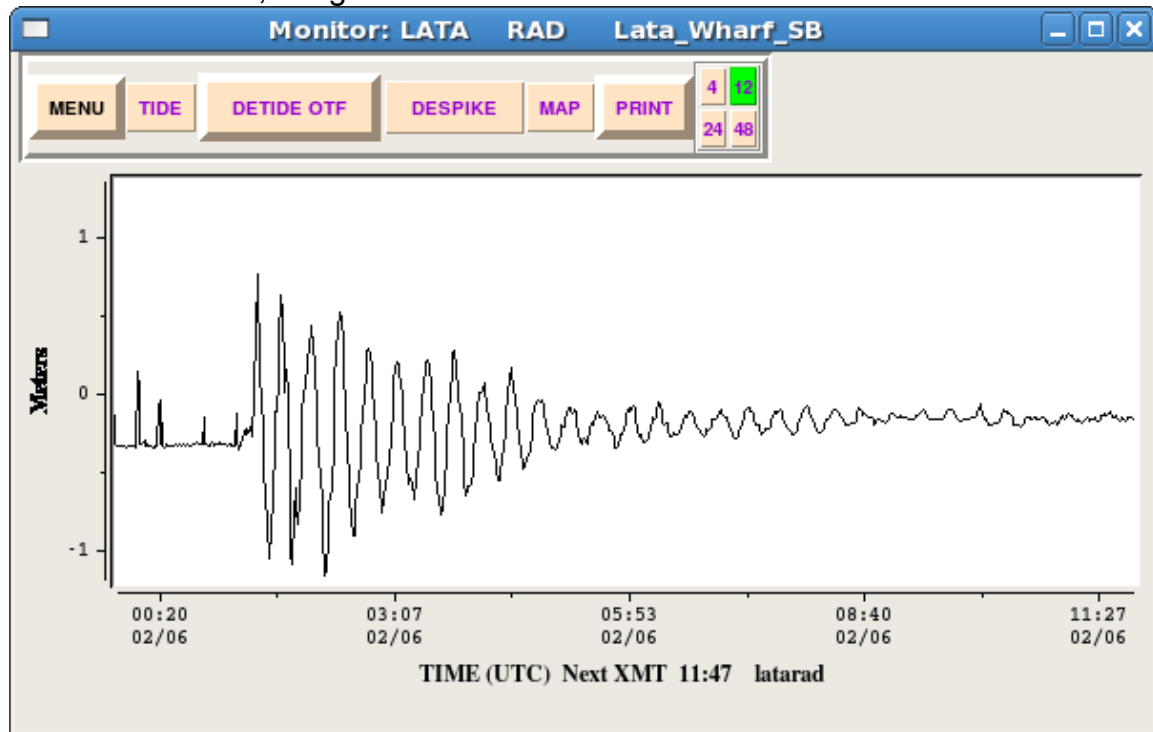
SEA LEVEL GAUGE RECORD

06 February 2013 Santa Cruz Islands Tsunami

Source: Pacific Tsunami Warning Center, NOAA NWS

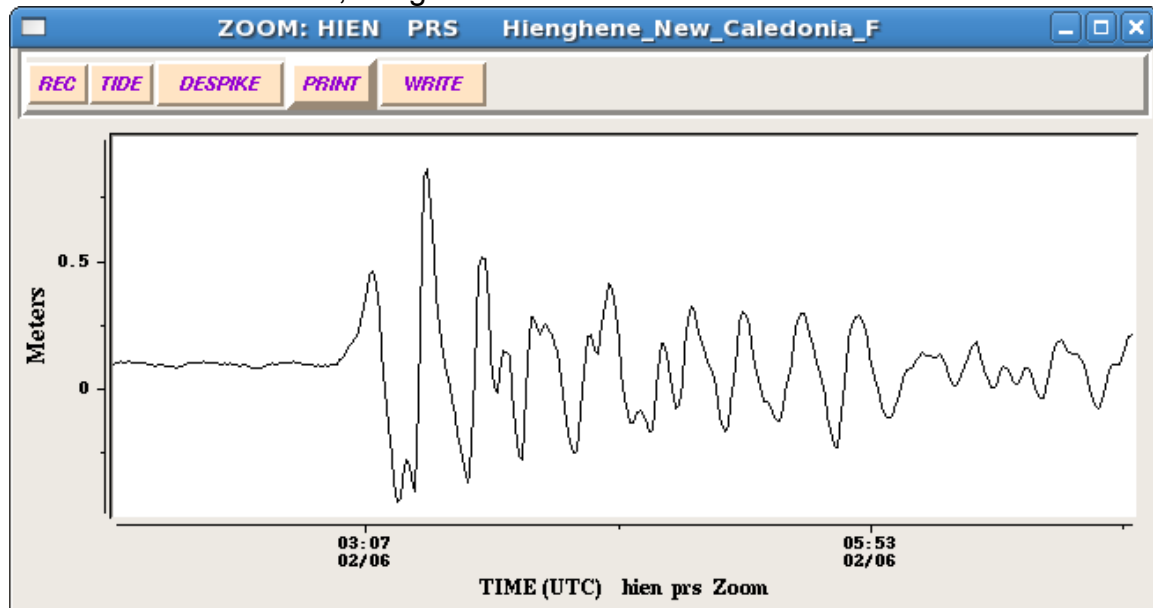
Location: Lata Wharf. Country: Solomon Islands

Latitude -10.7208; Longitude: 165.8019



Location: Hienghene (New Caledonia). Country: France

Latitude: -20.69283333; Longitude: 164.94216666



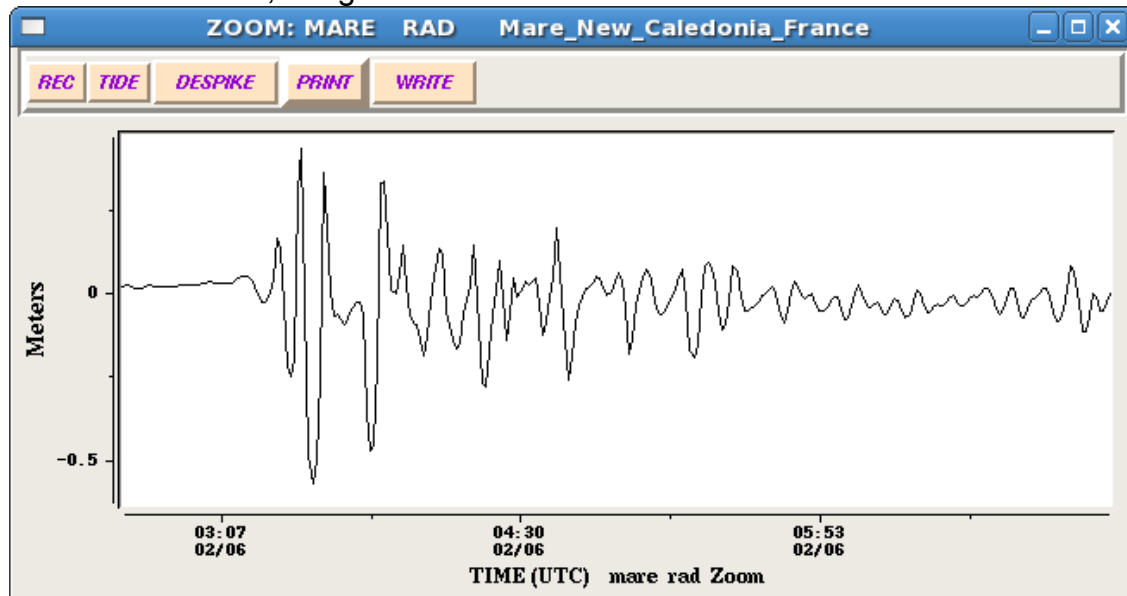
SEA LEVEL GAUGE RECORD

06 February 2013 Santa Cruz Islands Tsunami

Source: Pacific Tsunami Warning Center, NOAA NWS

Location: Maré (New Caledonia, Loyalty Islands). Country: France

Latitude: -21.5478; Longitude: 167.8771



Location: Ouinne, New Caledonia. Country: France

Latitude: -21.9828778; Longitude: 166.68327646

