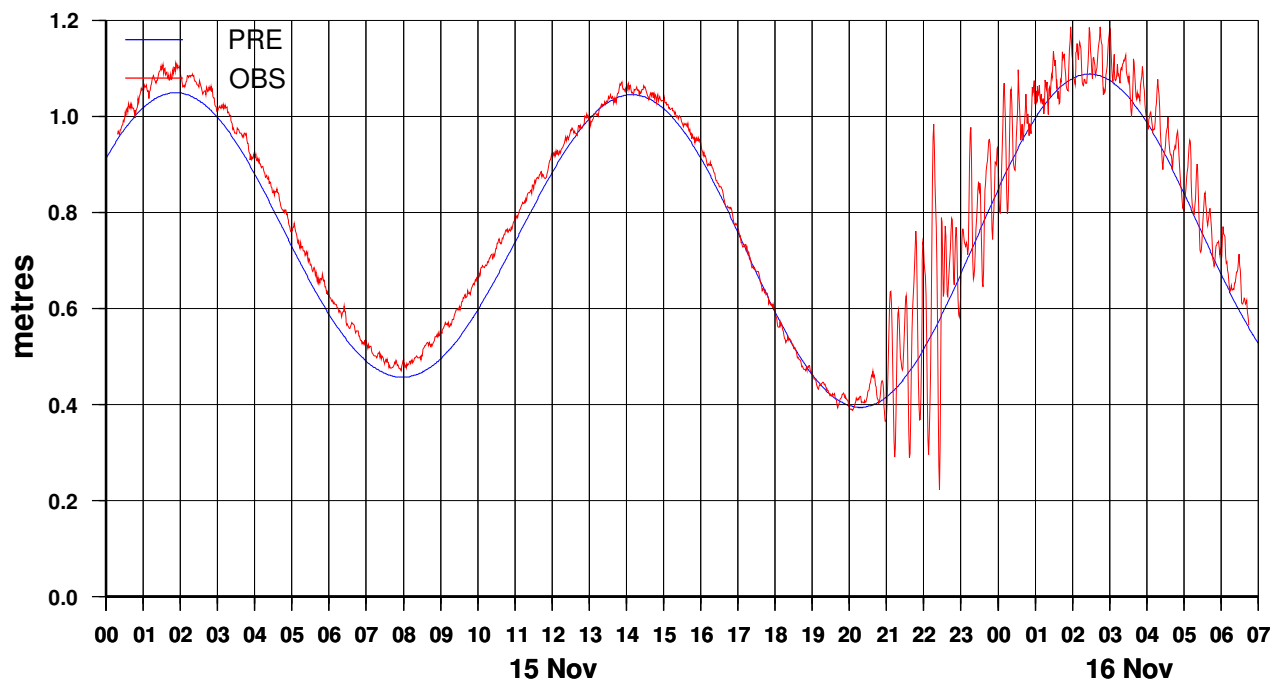


APIA, UPOLU, SAMOA

LAT 13° 49.2' S LONG 171° 45.4' W

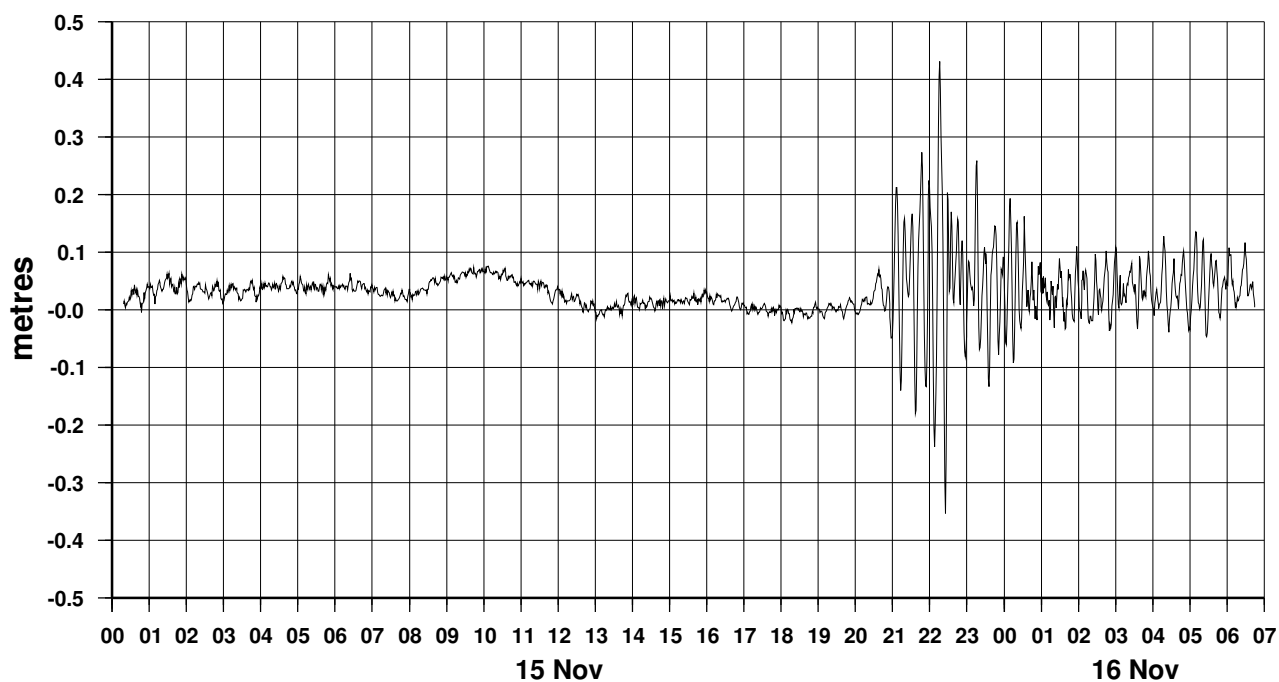
ONE MINUTE OBSERVATIONS & PREDICTIONS TO 06:45 16 NOV 2006 UTC



APIA, UPOLU, SAMOA

LAT 13° 49.2' S LONG 171° 45.4' W

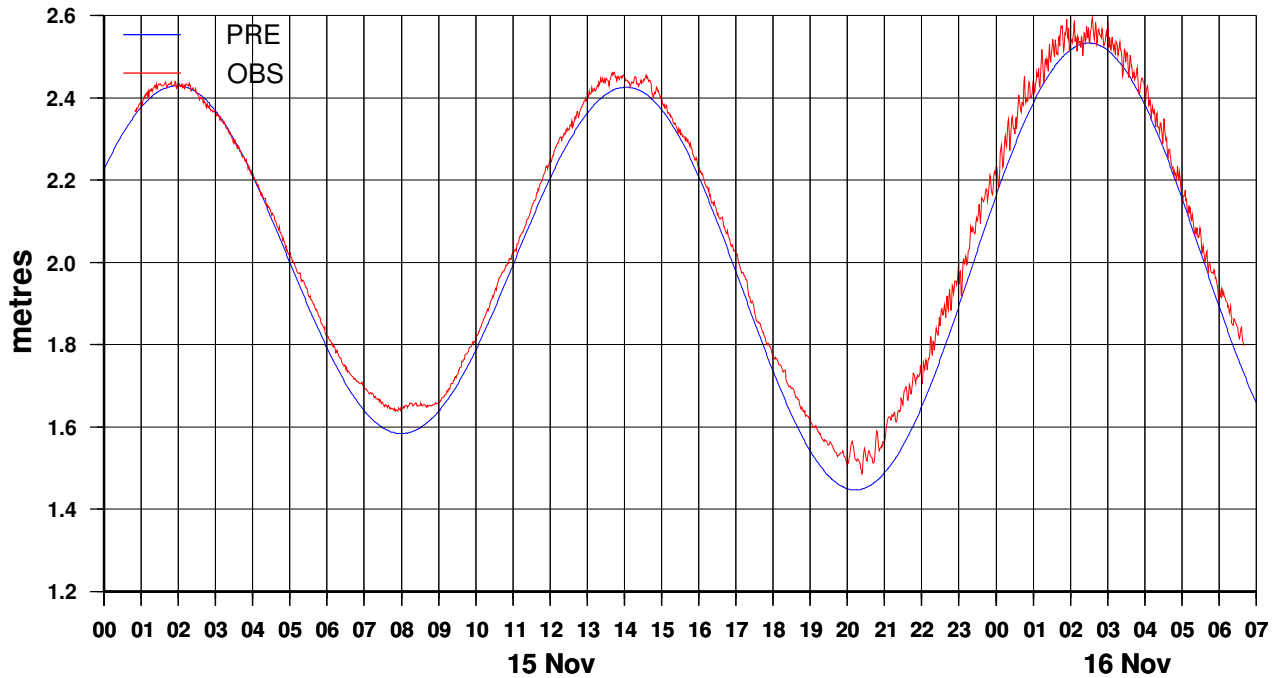
ONE MINUTE RESIDUALS TO 06:45 16 NOV 2006 UTC



FONGAFALE, FUNAFUTI, TUVALU

LAT 8° 30.2' S LONG 179° 12.6' E

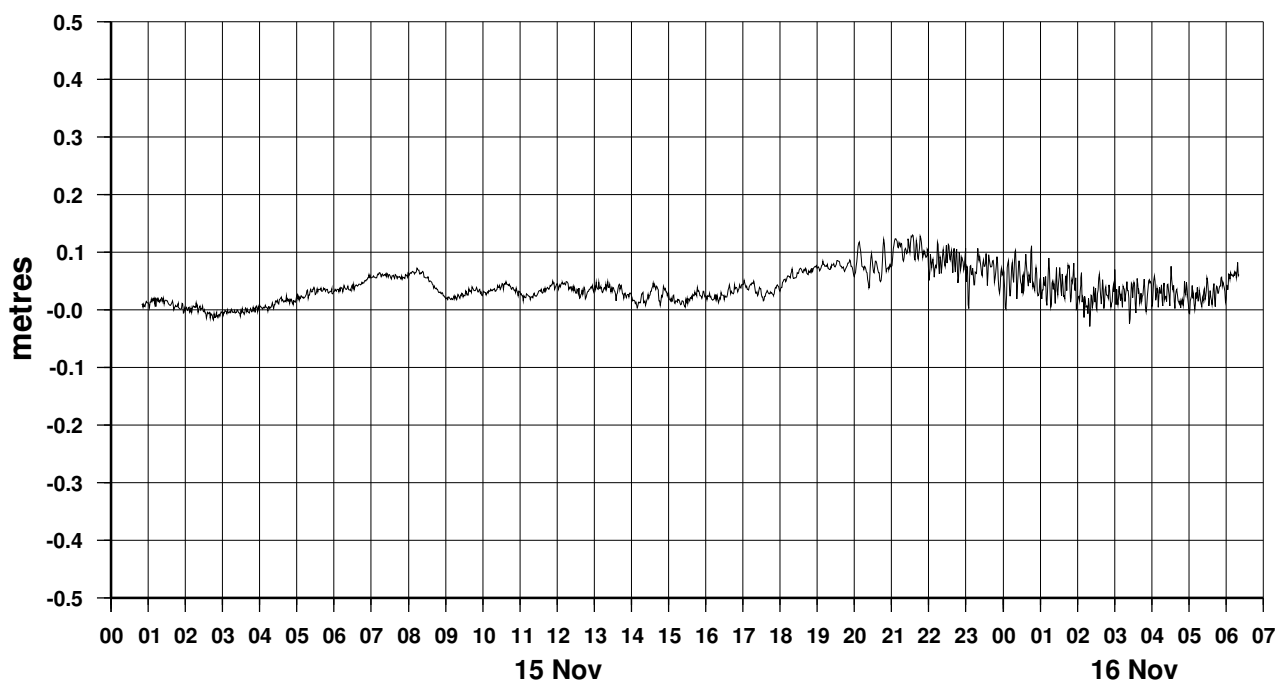
ONE MINUTE OBSERVATIONS & PREDICTIONS TO 06:20 16 NOV 2006 UTC



FONGAFALE, FUNAFUTI, TUVALU

LAT 8° 30.2' S LONG 179° 12.6' E

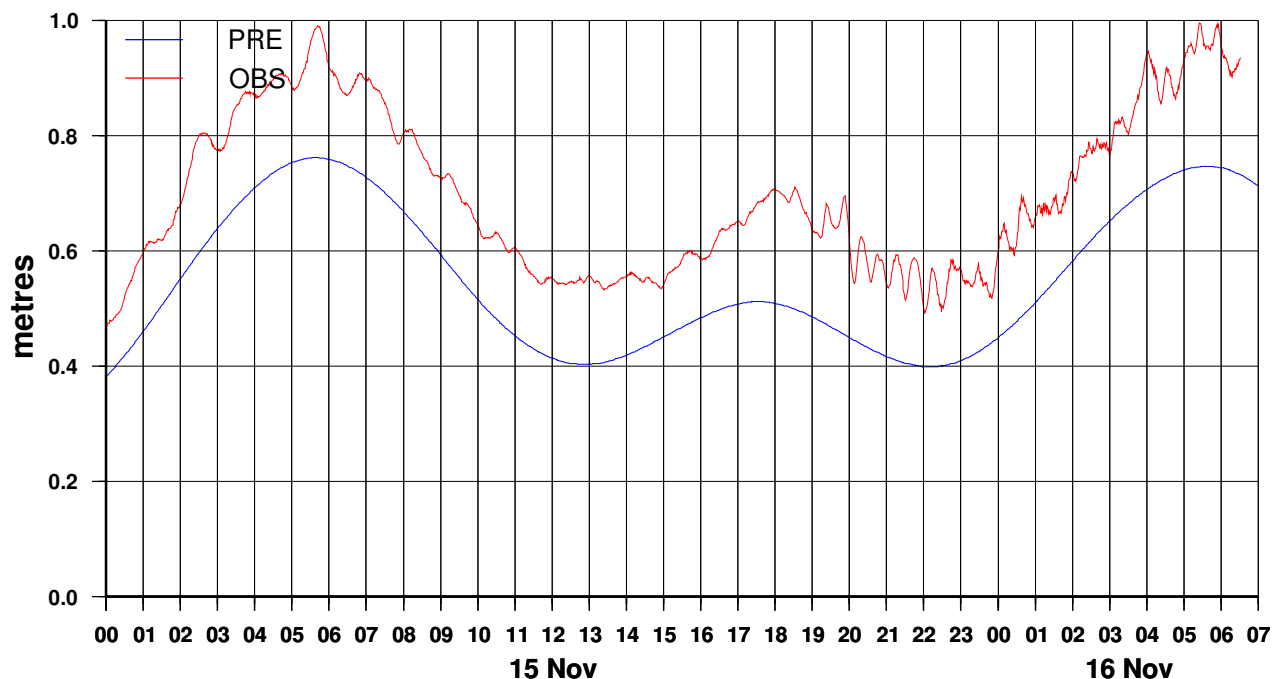
ONE MINUTE RESIDUALS TO 06:20 16 NOV 2006 UTC



LOMBRUM, MANUS, PAPUA NEW GUINEA

LAT 2° 2.2' S LONG 147° 22.5' E

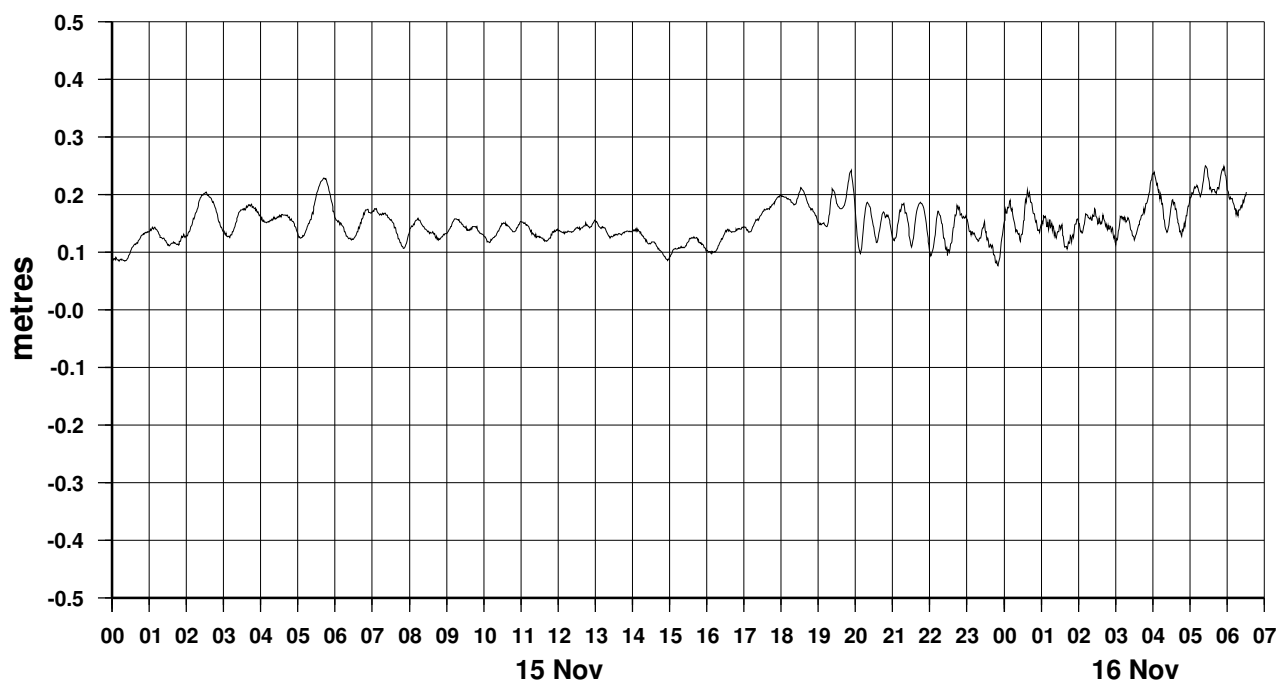
ONE MINUTE OBSERVATIONS & PREDICTIONS TO 06:31 16 NOV 2006 UTC



LOMBRUM, MANUS, PAPUA NEW GUINEA

LAT 2° 2.2' S LONG 147° 22.5' E

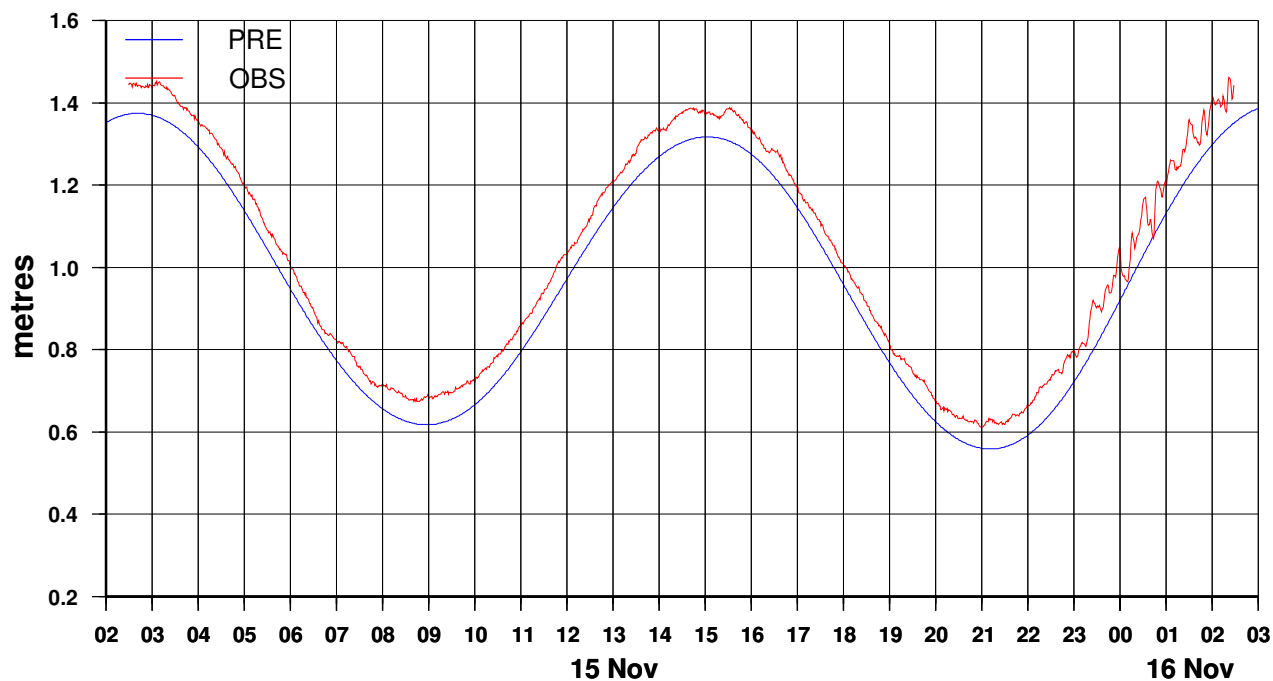
ONE MINUTE RESIDUALS TO 06:31 16 NOV 2006 UTC



NUKU'ALOFA, TONGATAPU, TONGA

LAT 21° 8.4' S LONG 175° 10.8' W

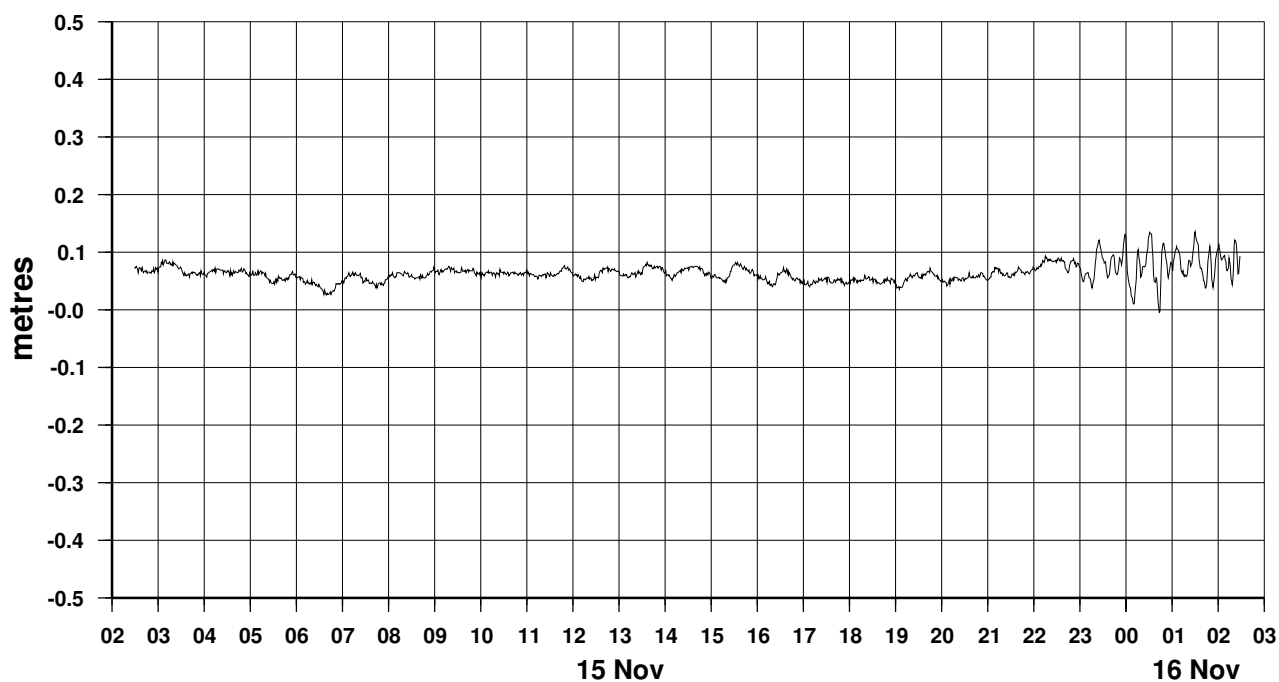
ONE MINUTE OBSERVATIONS & PREDICTIONS TO 02:28 16 NOV 2006 UTC



NUKU'ALOFA, TONGATAPU, TONGA

LAT 21° 8.4' S LONG 175° 10.8' W

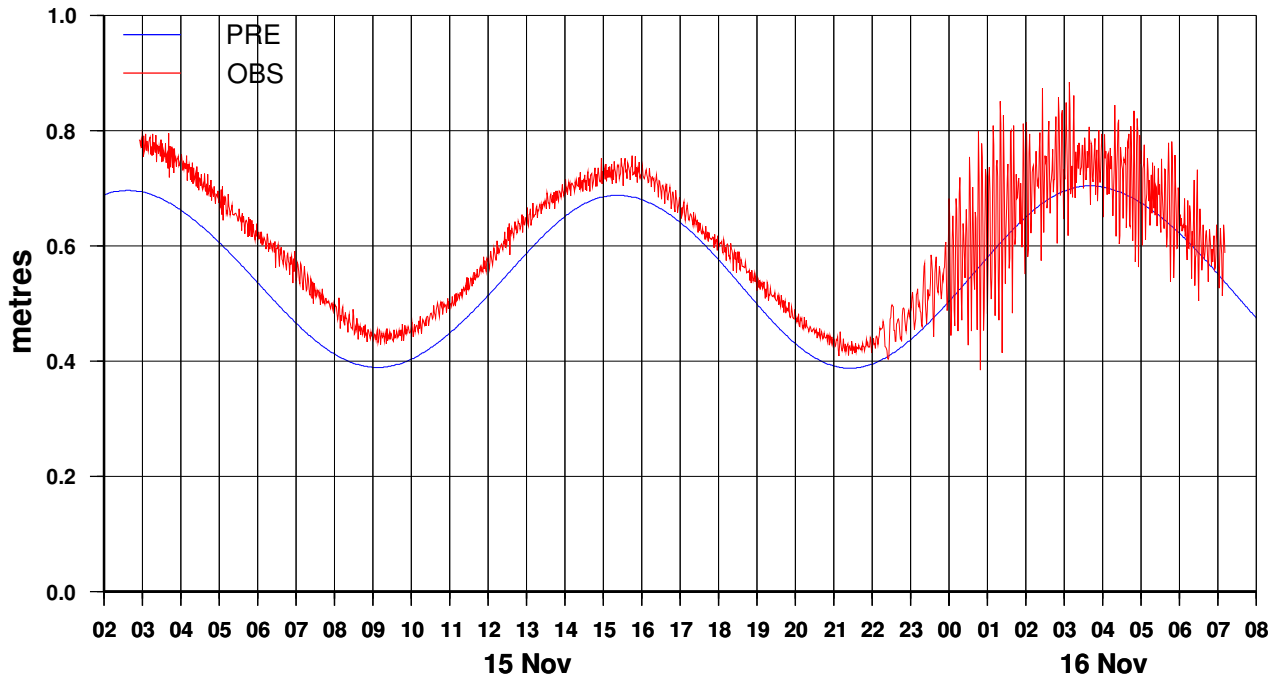
ONE MINUTE RESIDUALS TO 02:28 16 NOV 2006 UTC



AVATIU, RAROTONGA, COOK ISLANDS

LAT 21° 12.0' S LONG 159° 47.2' W

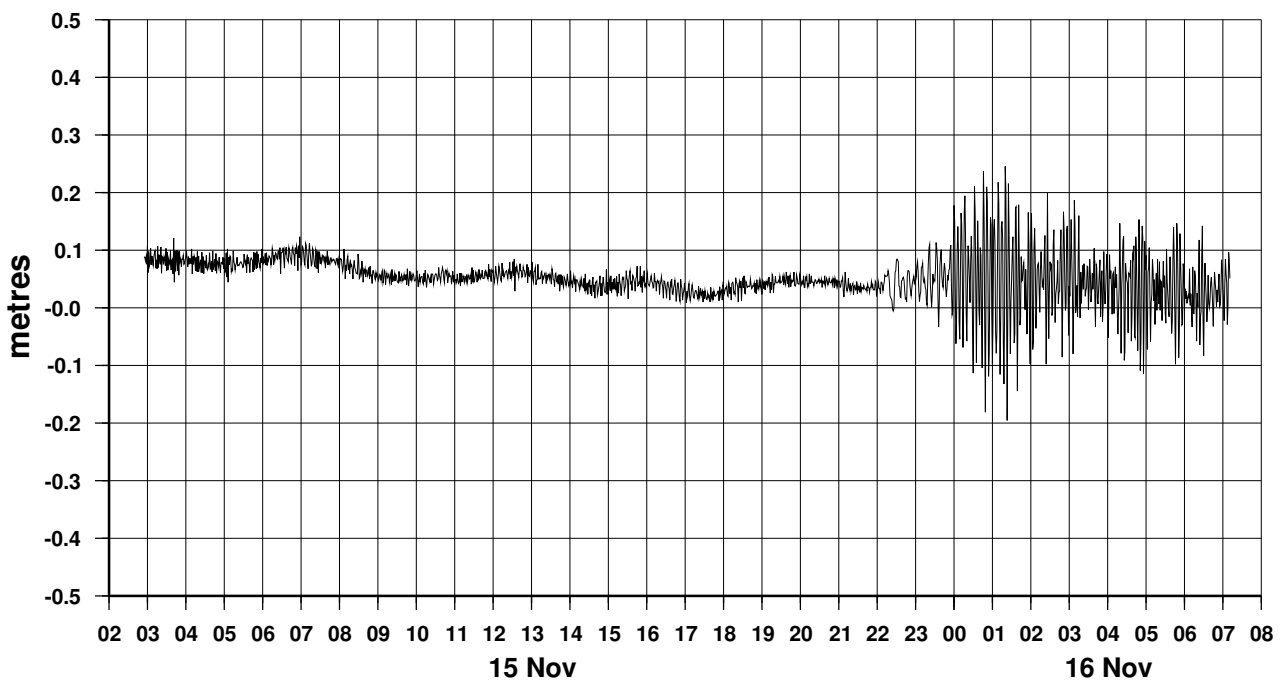
ONE MINUTE OBSERVATIONS & PREDICTIONS TO 07:11 16 NOV 2006 UTC



AVATIU, RAROTONGA, COOK ISLANDS

LAT 21° 12.0' S LONG 159° 47.2' W

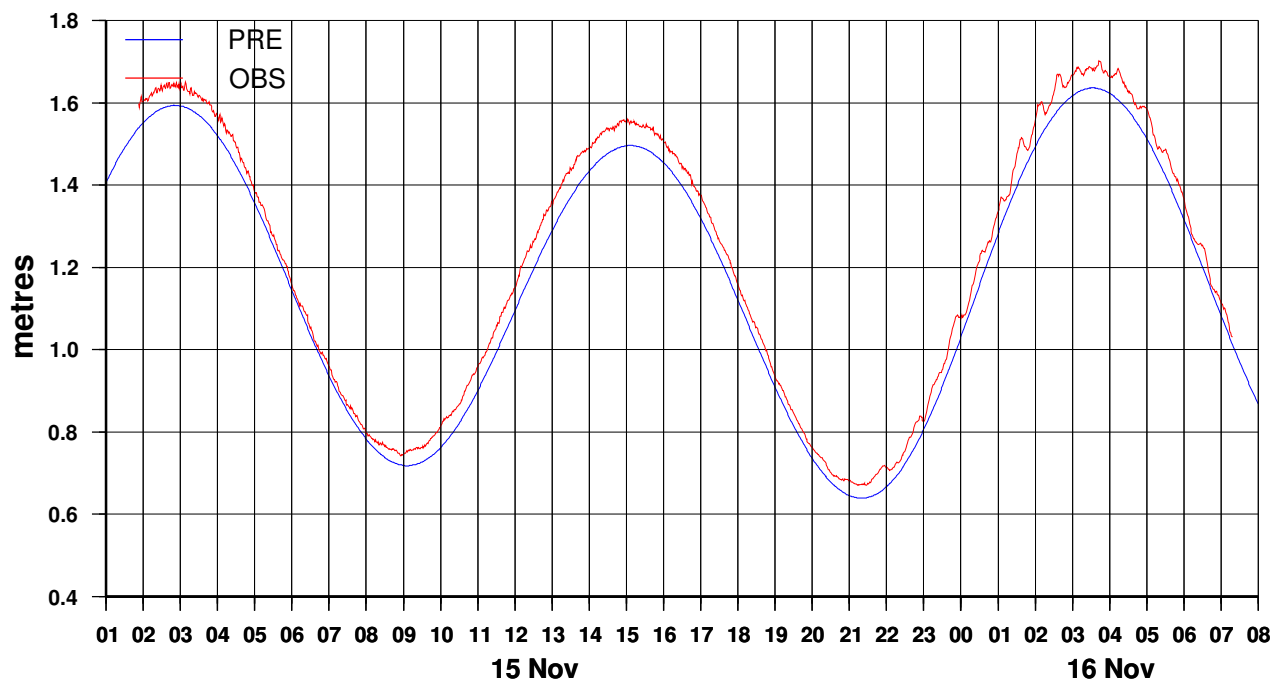
ONE MINUTE RESIDUALS TO 07:11 16 NOV 2006 UTC



SUVA, VITI LEVU, FIJI

LAT 18° 8.0' S LONG 178° 25.7' E

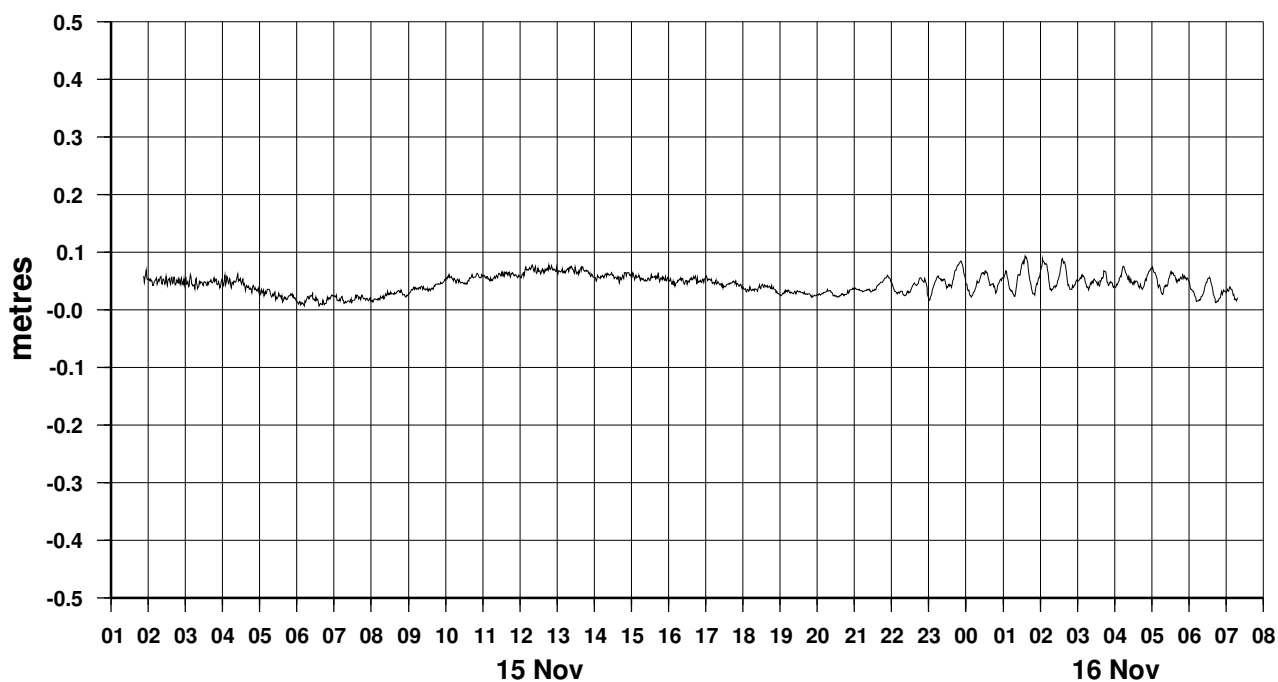
ONE MINUTE OBSERVATIONS & PREDICTIONS TO 07:19 16 NOV 2006 UTC



SUVA, VITI LEVU, FIJI

LAT 18° 8.0' S LONG 178° 25.7' E

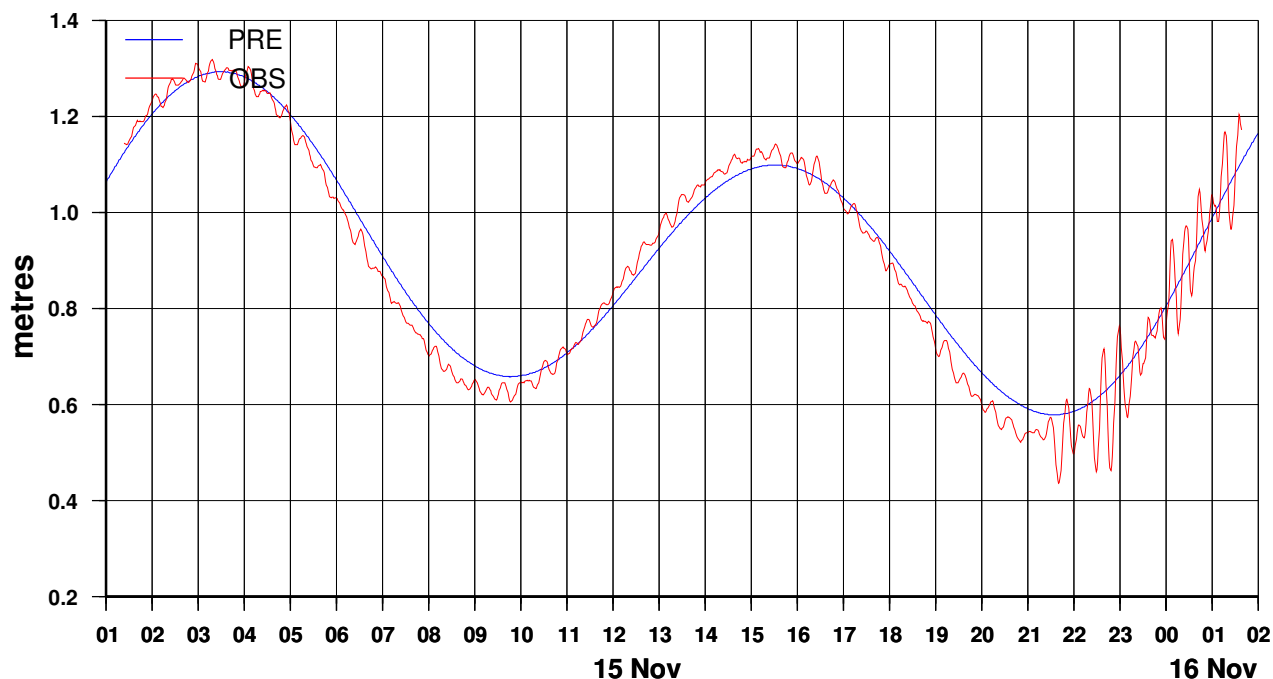
ONE MINUTE RESIDUALS TO 07:19 16 NOV 2006 UTC



PORT VILA, EFATE, VANUATU

LAT 17° 45.7' S LONG 168° 17.6' E

ONE MINUTE OBSERVATIONS & PREDICTIONS TO 01:38 16 NOV 2006 UTC



PORT VILA, EFATE, VANUATU

LAT 17° 45.7' S LONG 168° 17.6' E

ONE MINUTE RESIDUALS TO 01:38 16 NOV 2006 UTC

