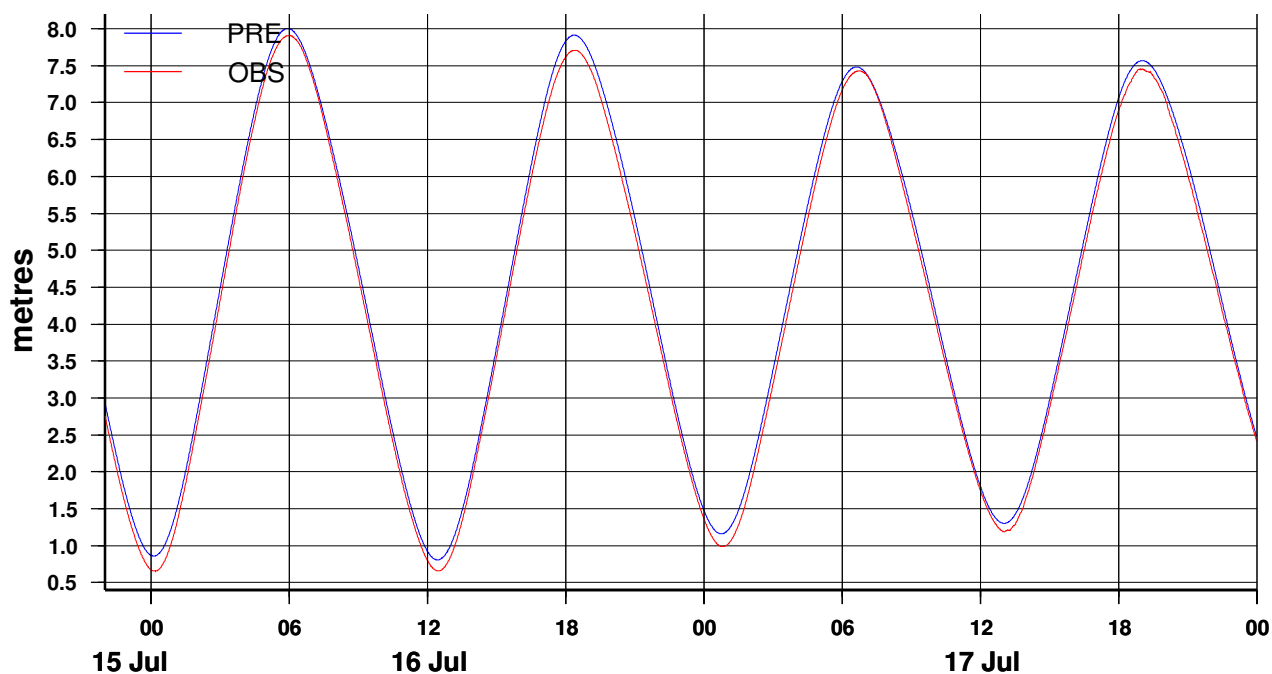


# BROOME, WESTERN AUSTRALIA, AUSTRALIA

LAT 18° 00.0' S LONG 122° 13.1' E

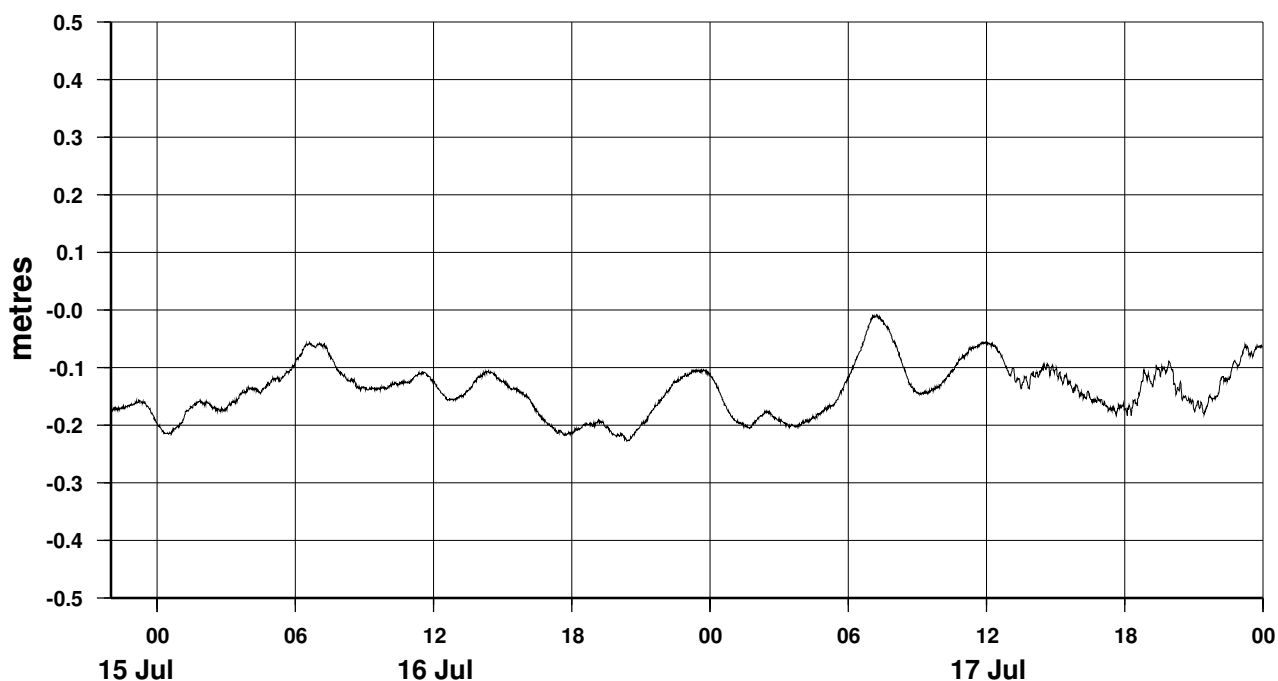
ONE MINUTE OBSERVATIONS & PREDICTIONS TO 23:59 17 JUL 2006 UTC



# BROOME, WESTERN AUSTRALIA, AUSTRALIA

LAT 18° 00.0' S LONG 122° 13.1' E

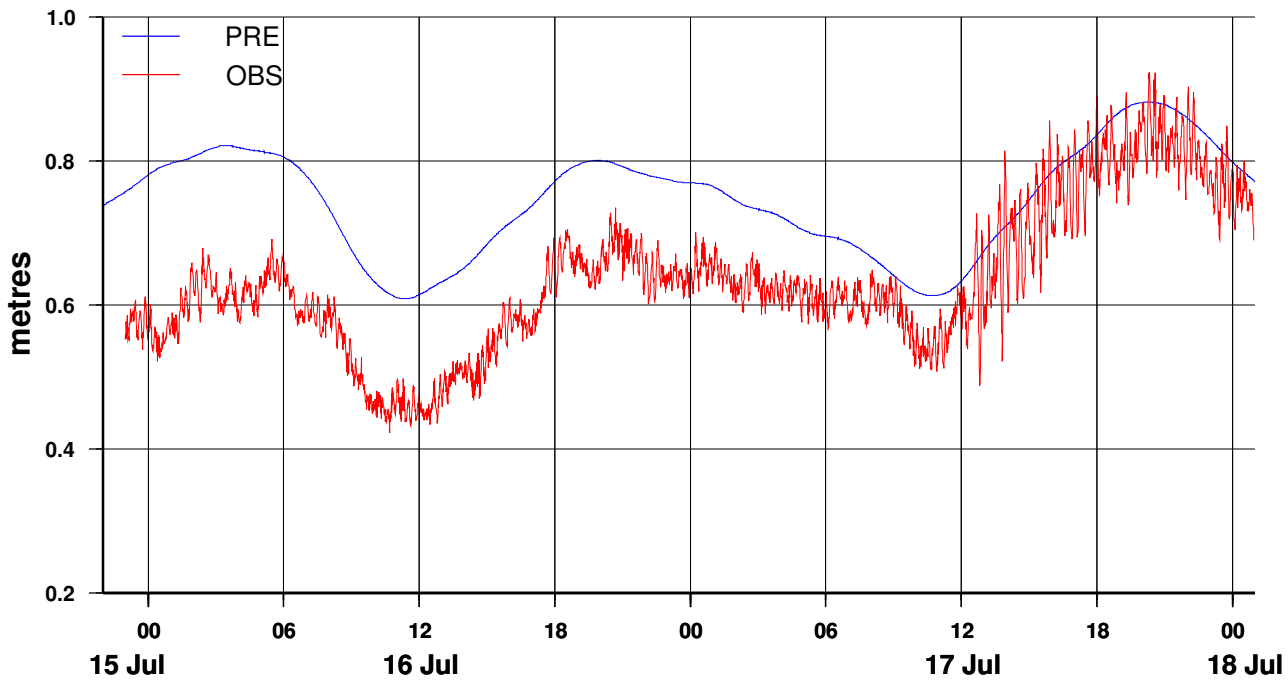
ONE MINUTE RESIDUALS TO 23:59 17 JUL 2006 UTC



# HILLARYS, WESTERN AUSTRALIA, AUSTRALIA

LAT 31° 49.5' S LONG 115° 44.3' E

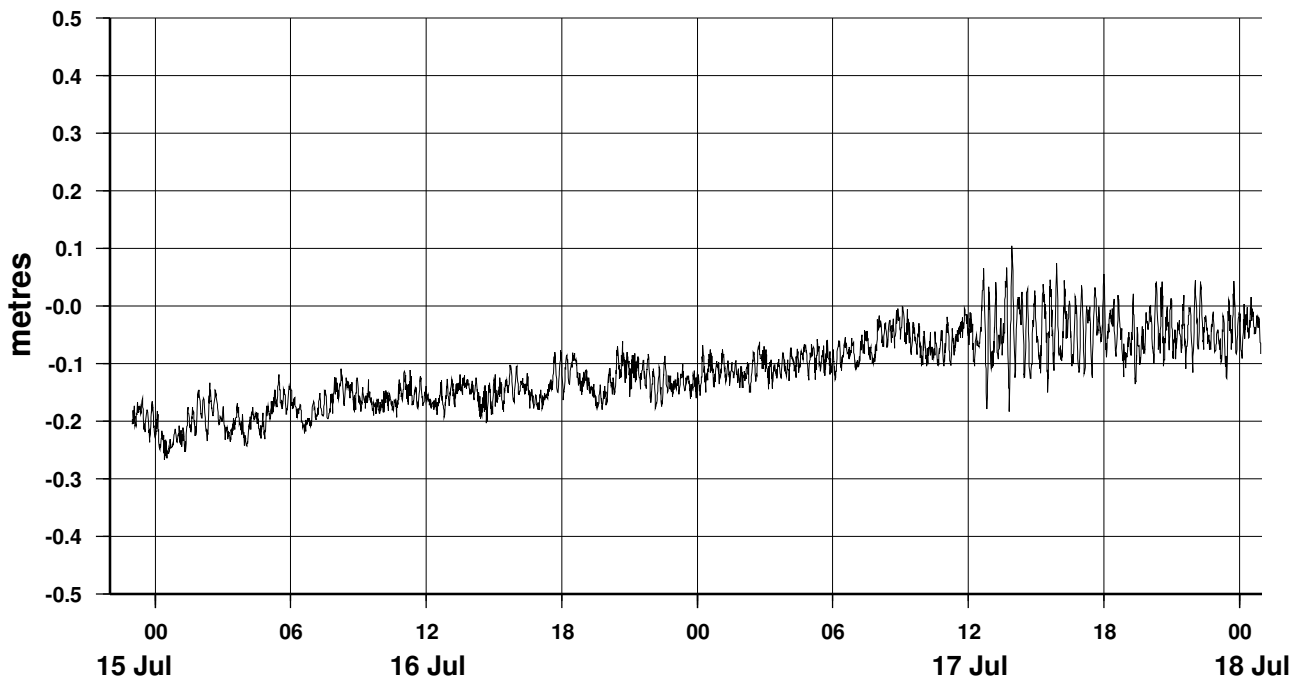
ONE MINUTE OBSERVATIONS & PREDICTIONS TO 00:57 18 JUL 2006 UTC



# HILLARYS, WESTERN AUSTRALIA, AUSTRALIA

LAT 31° 49.5' S LONG 115° 44.3' E

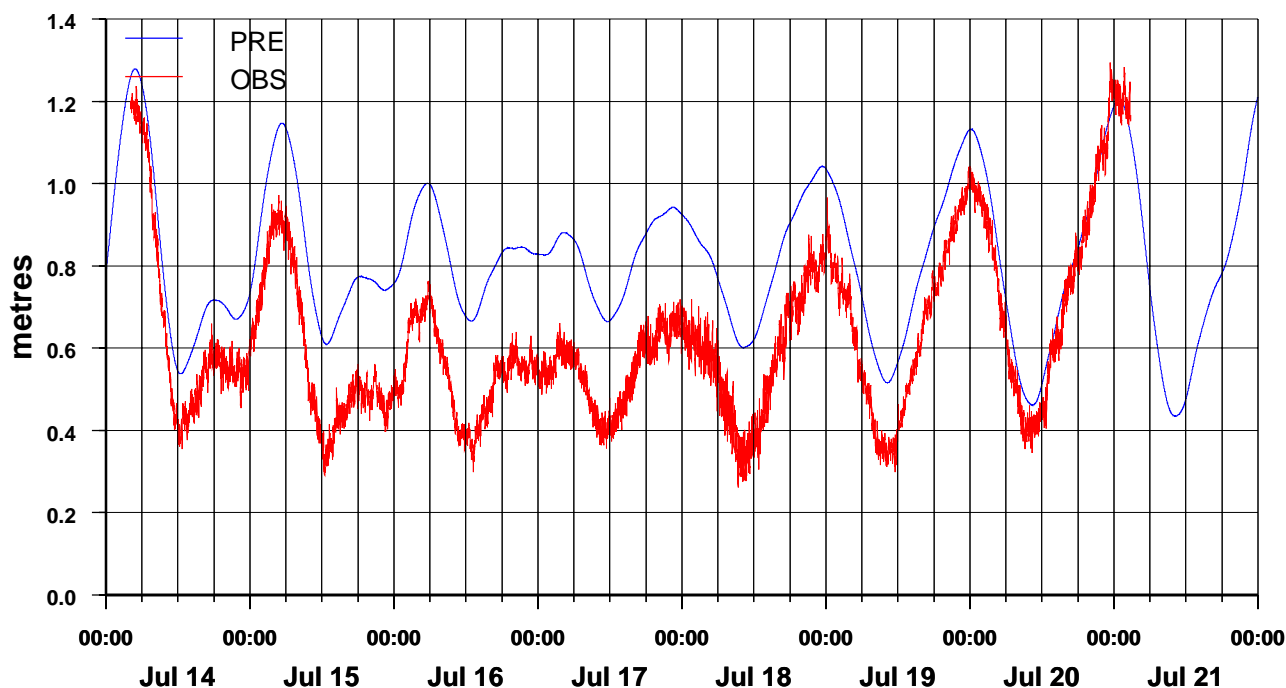
ONE MINUTE RESIDUALS TO 00:57 18 JUL 2006 UTC



# ESPERANCE, WESTERN AUSTRALIA, AUSTRALIA - LAST 7 DAYS

LAT 33° 52.4' S LONG 121° 53.5' E

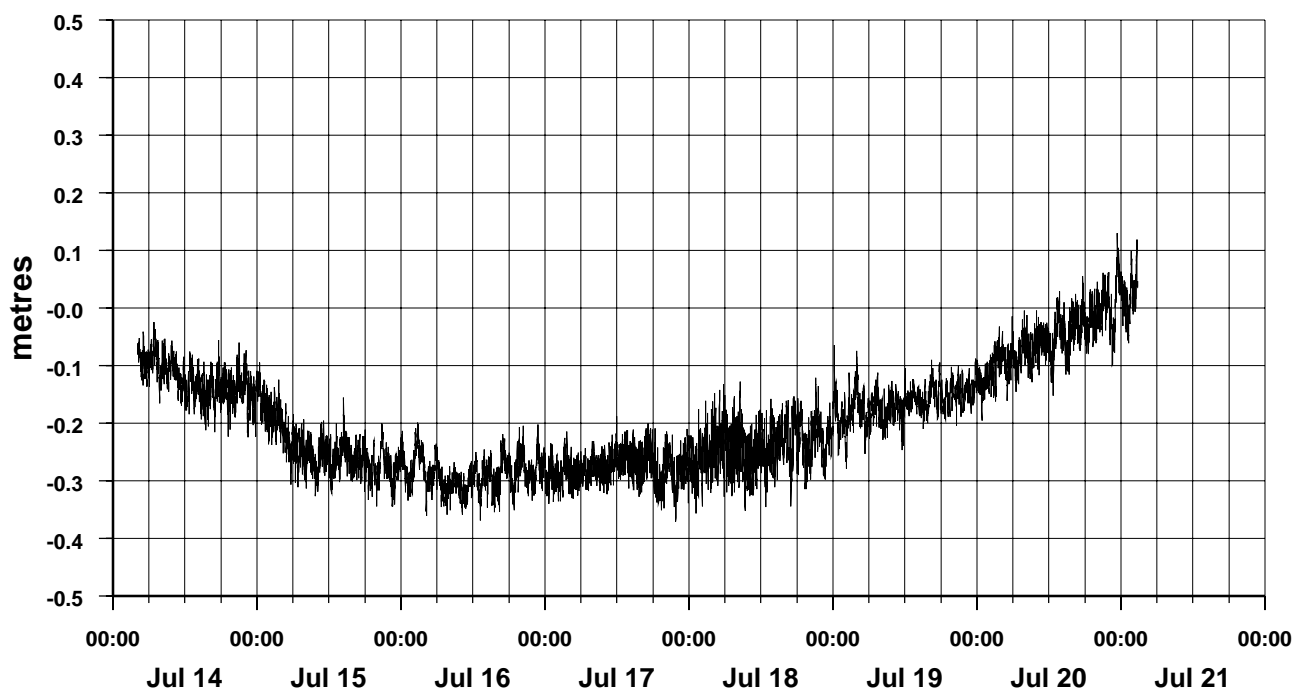
ONE MINUTE OBSERVATIONS & PREDICTIONS TO 02:47 21 JUL 2006 UTC



# ESPERANCE, WESTERN AUSTRALIA, AUSTRALIA - LAST 7 DAYS

LAT 33° 52.4' S LONG 121° 53.5' E

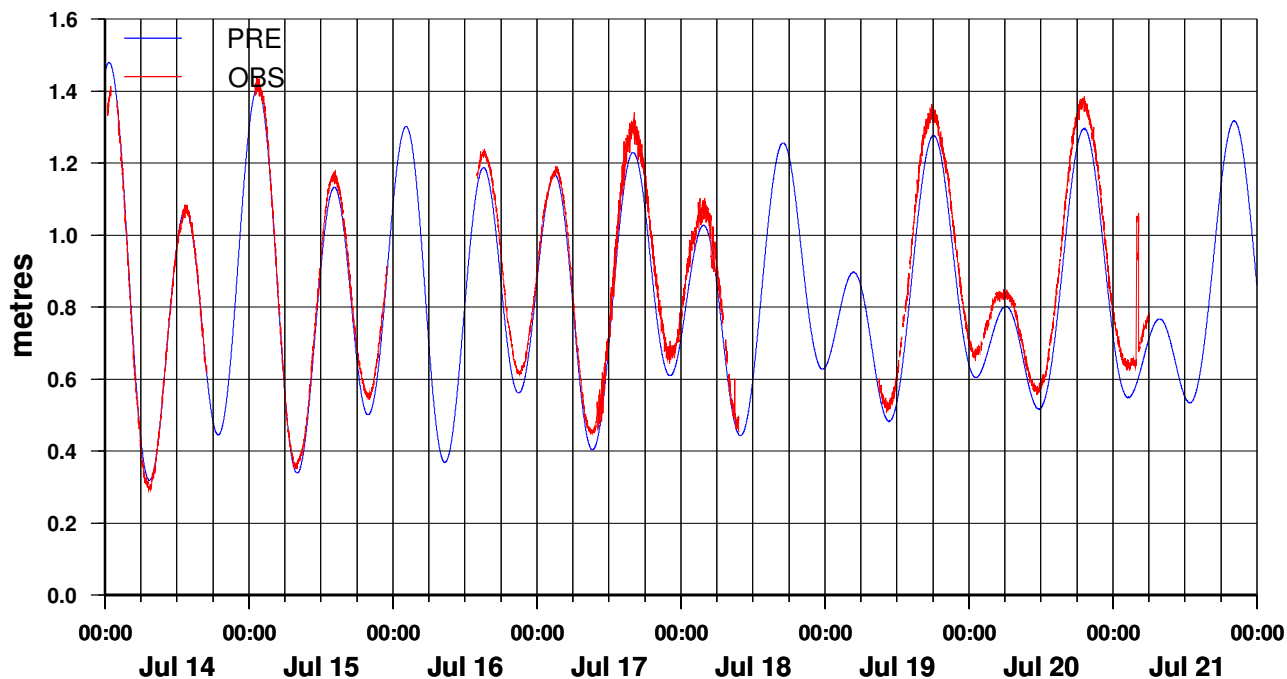
ONE MINUTE RESIDUALS TO 02:47 21 JUL 2006 UTC



# HOME ISLAND, COCOS ISLANDS, AUSTRALIA - LAST 7 DAYS

LAT 12° 7.0' S LONG 96° 53.5' E

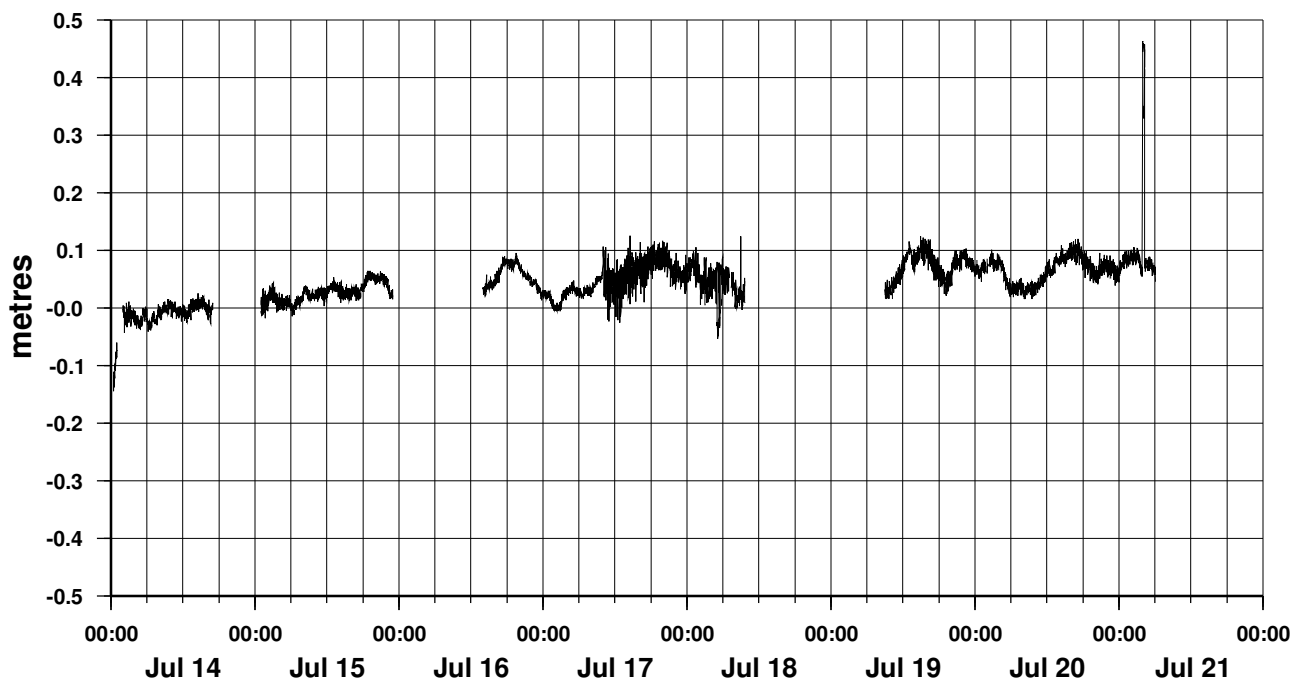
ONE MINUTE OBSERVATIONS & PREDICTIONS TO 06:02 21 JUL 2006 UTC



# HOME ISLAND, COCOS ISLANDS, AUSTRALIA - LAST 7 DAYS

LAT 12° 7.0' S LONG 96° 53.5' E

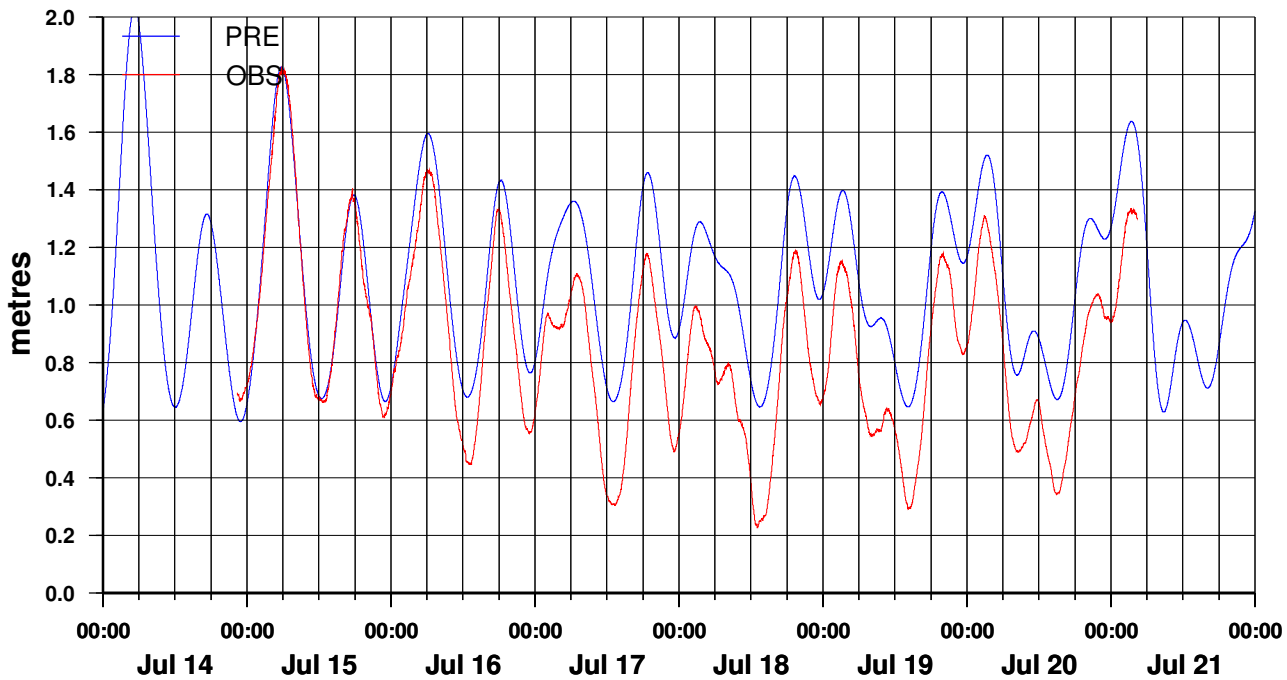
ONE MINUTE RESIDUALS TO 06:02 21 JUL 2006 UTC



# THEVENARD, SOUTH AUSTRALIA, AUSTRALIA - LAST 7 DAYS

LAT 32° 9.0' S LONG 133° 38.4' E

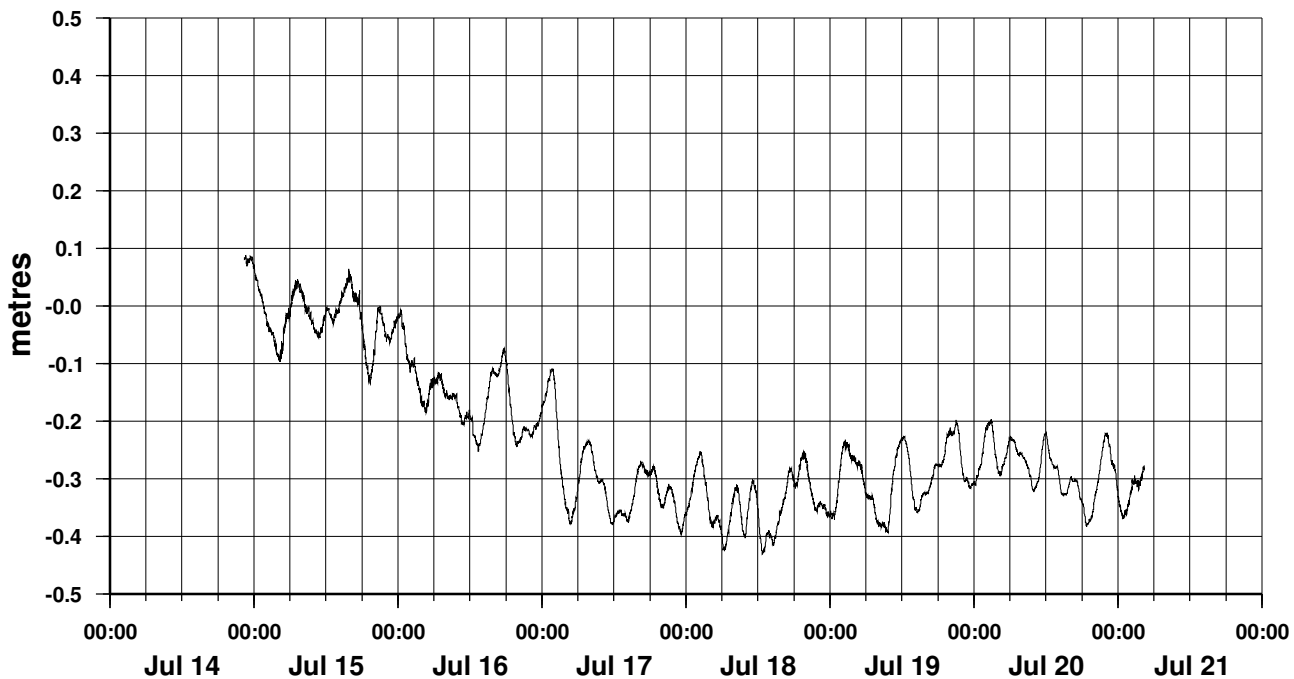
ONE MINUTE OBSERVATIONS & PREDICTIONS TO 04:22 21 JUL 2006 UTC



# THEVENARD, SOUTH AUSTRALIA, AUSTRALIA - LAST 7 DAYS

LAT 32° 9.0' S LONG 133° 38.4' E

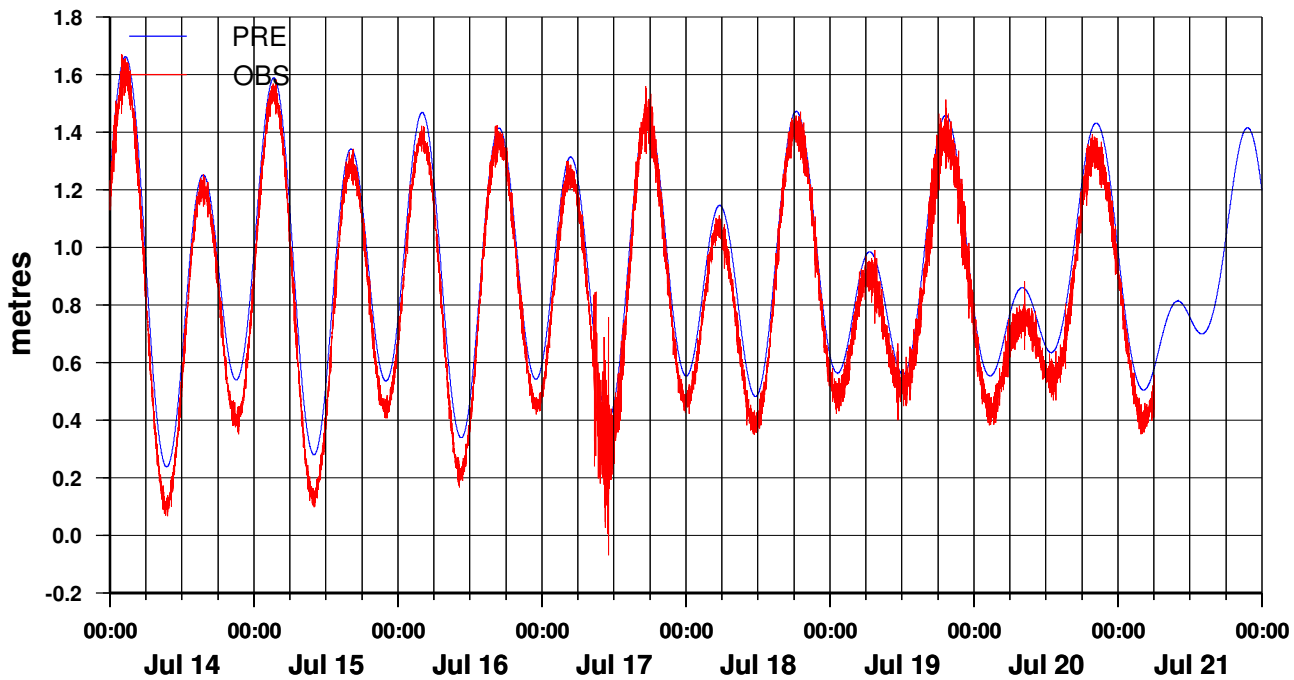
ONE MINUTE RESIDUALS TO 04:22 21 JUL 2006 UTC



# CHRISTMAS ISLAND, INDIAN OCEAN - LAST 7 DAYS

LAT 10° 30.0' S LONG 105° 40.0' E

ONE MINUTE OBSERVATIONS & PREDICTIONS TO 06:07 21 JUL 2006 UTC



# CHRISTMAS ISLAND, INDIAN OCEAN - LAST 7 DAYS

LAT 10° 30.0' S LONG 105° 40.0' E

ONE MINUTE RESIDUALS TO 06:07 21 JUL 2006 UTC

