



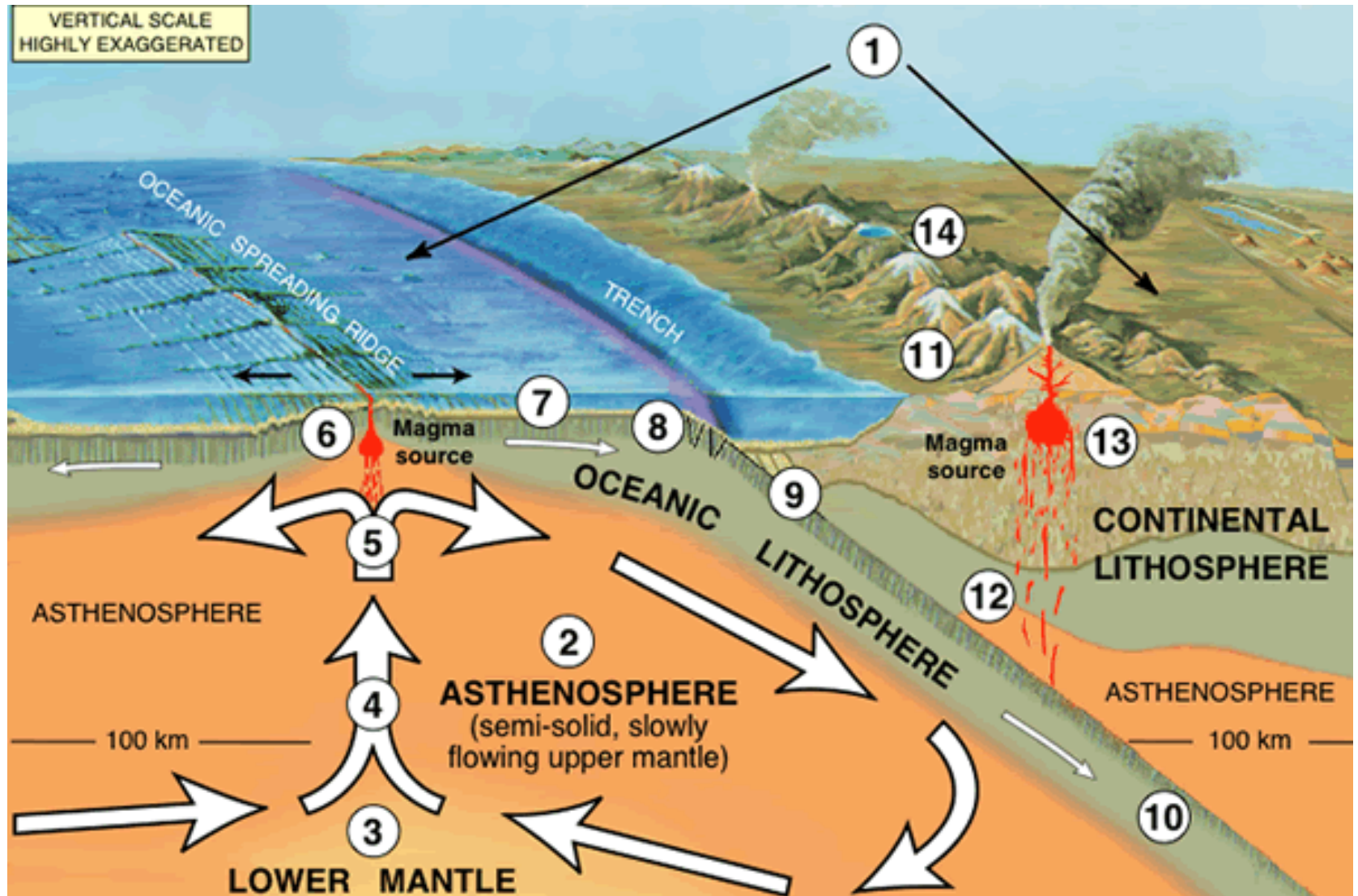
Essential Tsunami Preparedness: Tsunami Evacuation Plans, Maps, and Procedures
Training 1: Tsunami Inundation Modeling using ComMIT 27-31 July 2015 Tegulcigalpa, Honduras

Regional Tectonics and Seismicity and the Associated Tsunami Hazard



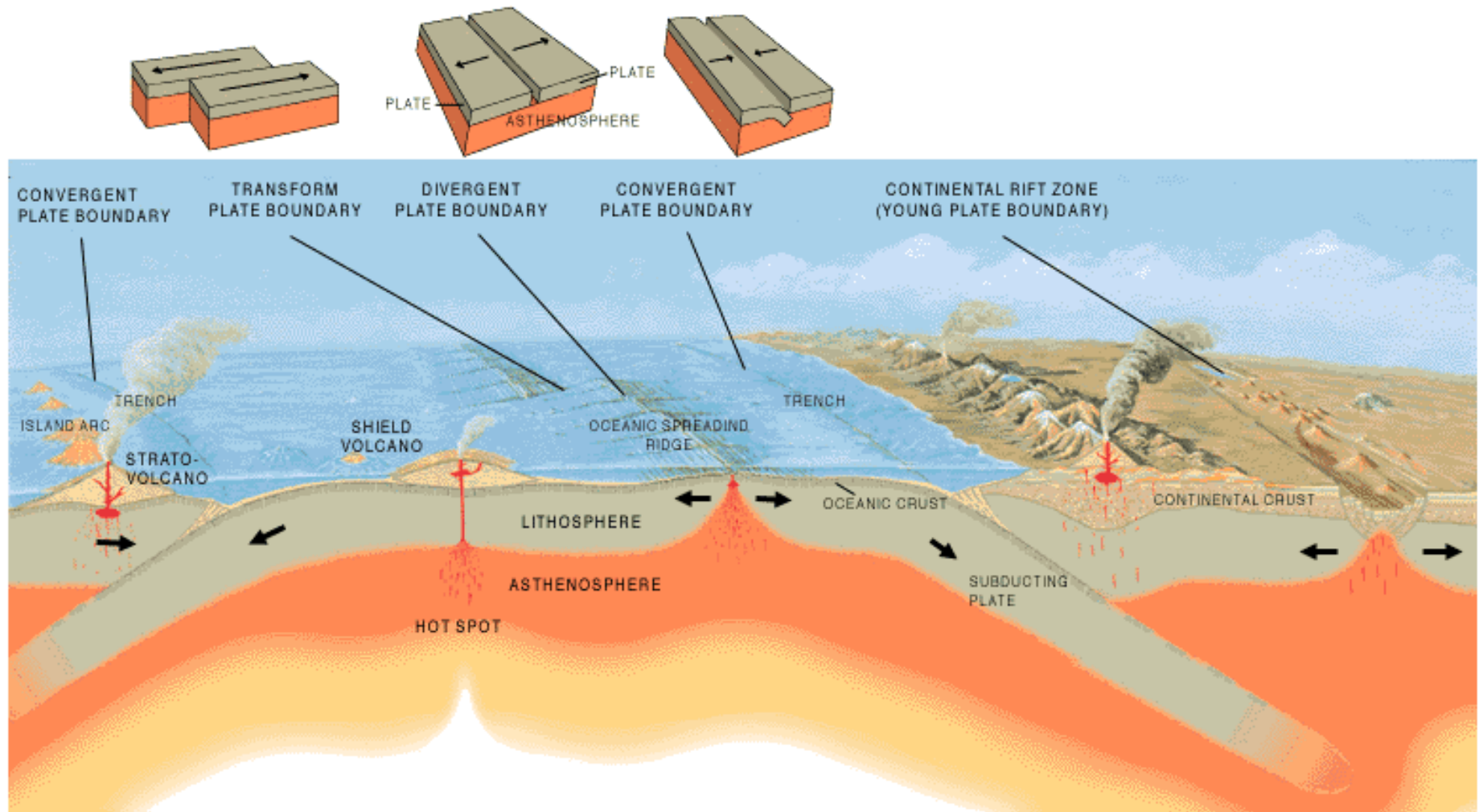
Charles McCreery
Director
NOAA Pacific Tsunami Warning Center

Plate Tectonics Step-by-Step

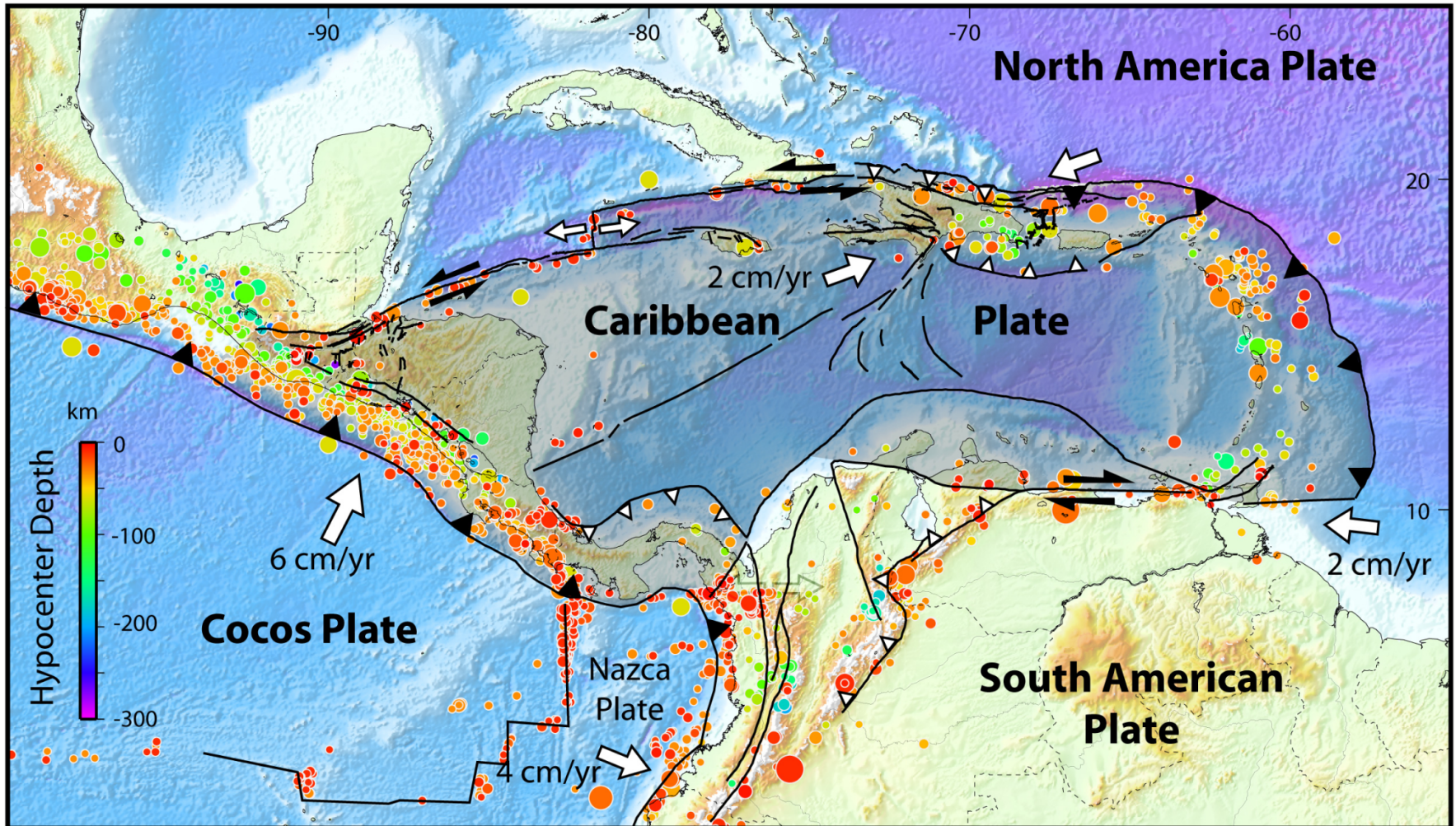


from USGS

Three Types of Plate Boundaries

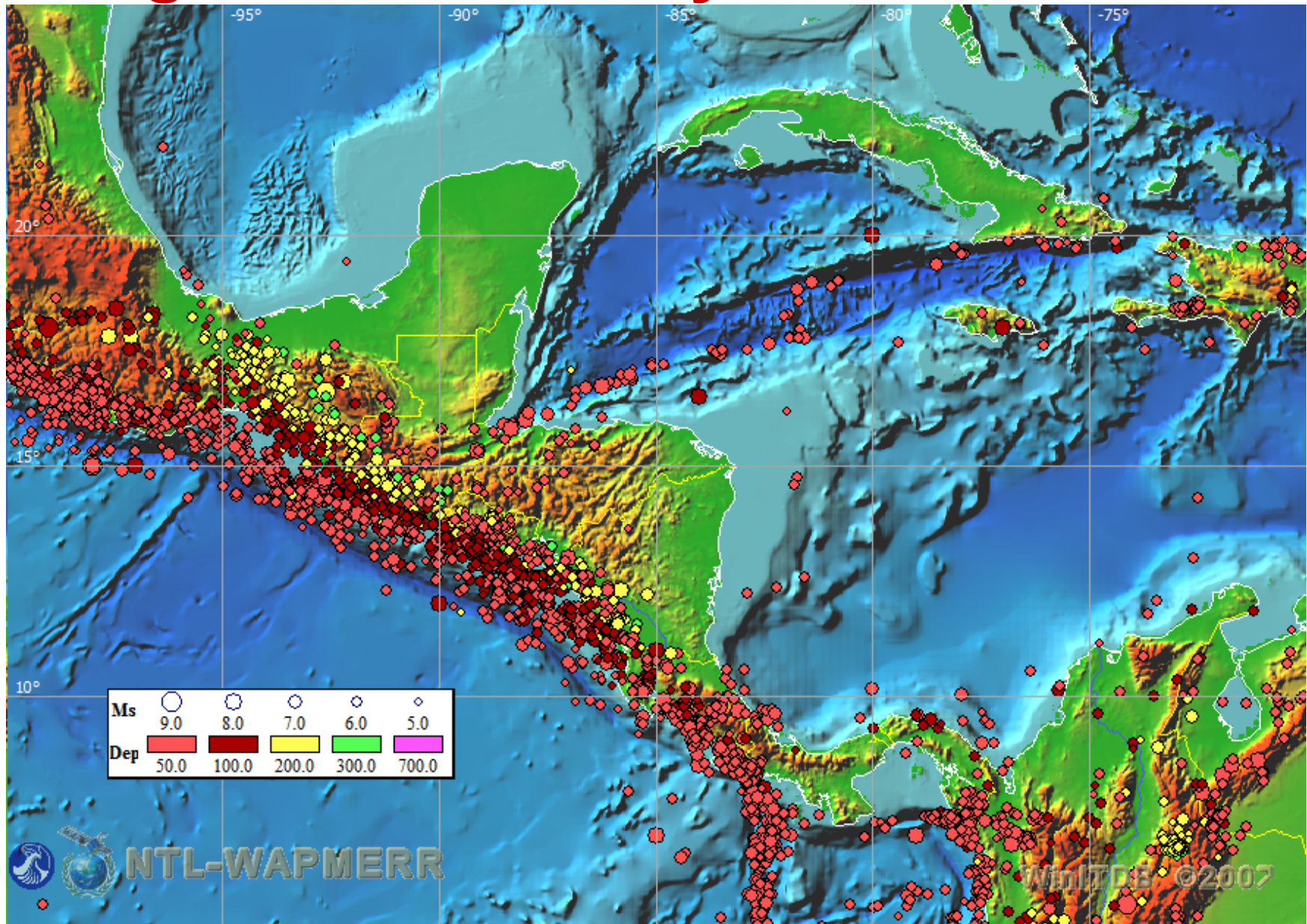


Regional Plate Tectonics

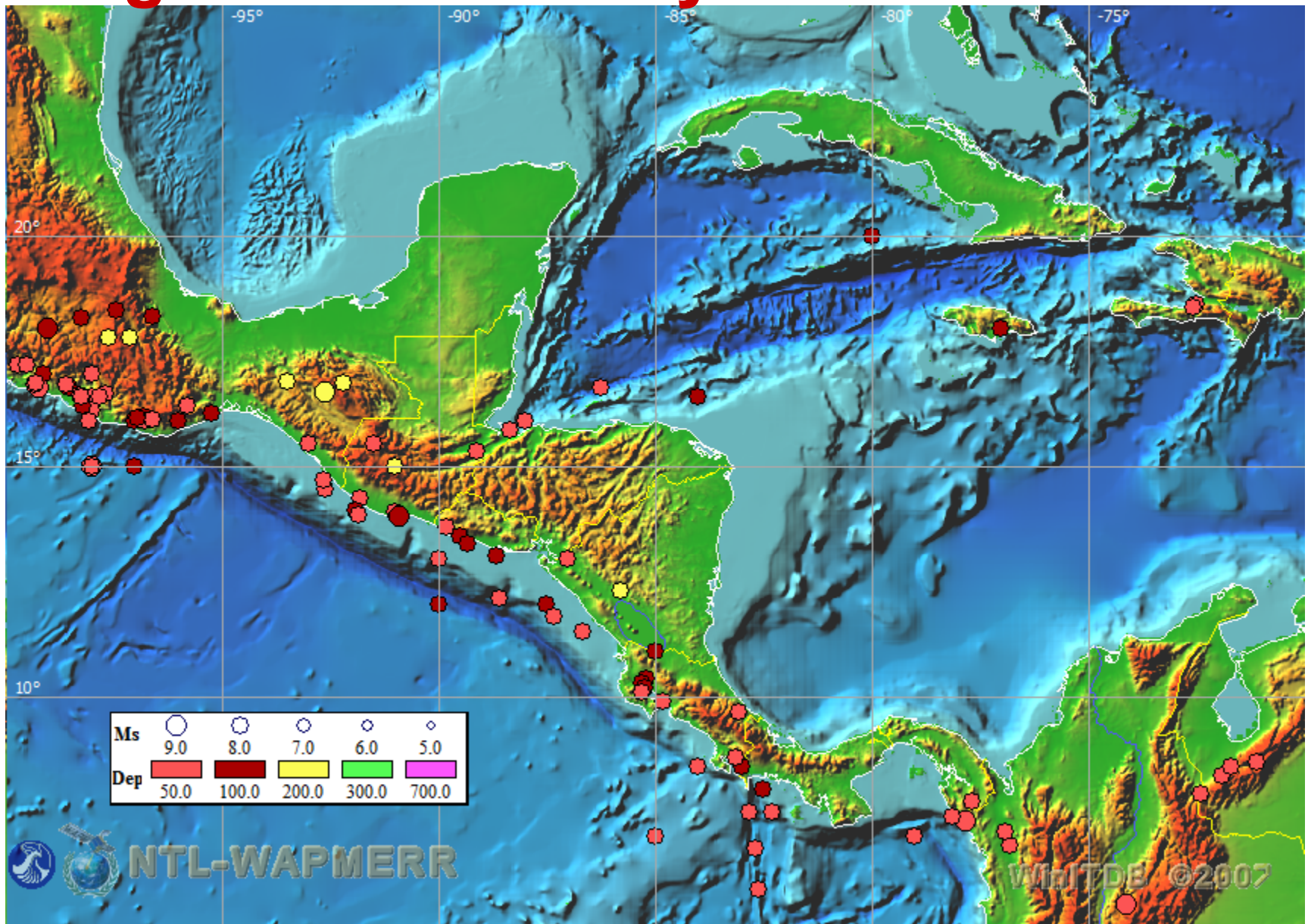


from Purdue University

Regional Seismicity 1970-2013 $M > 4$



Regional Seismicity 1970-2013 $M > 7$





Essential Tsunami Preparedness: Tsunami Evacuation Plans, Maps, and Procedures

Training 1: Tsunami Inundation Modeling using ComMIT 27-31 July 2015 Tegulcigalpa, Honduras

Thank You
