

Historical Tsunami Effects near the Tonga Trench (1837-2015)

Introduction

American Samoa, Samoa and Tonga are vulnerable to both local and regional tsunamis, and distant tsunamis generated around the Pacific. NOAA's National Centers for Environmental Information (NCEI) and co-located World Data Service (WDS) for Geophysics, and the International Tsunami Information Center (ITIC), a UNESCO/IOC-NOAA partnership, have collaborated to produce a poster showing historical tsunami effects in countries near the Tonga Trench. NCEI provides long-term archive, data management, and access to global tsunami data. The Global Historical Tsunami Database includes information on the tsunami source, maximum wave heights, and effects such as deaths and damage. The ITIC has worked in collaboration with the NCEI/WDS to collect post-tsunami event information since its inception in 1965.

American Samoa, Samoa and Tonga are located in the tectonic region that is dominated by the Tonga Trench, one of the most seismically active areas in the world. In this region, the Pacific Plate subducts west beneath the Australian Plate at a rate of 6-9 cm/year. The trench strikes south-north, and bends west in the north into the Lau Basin, a tectonically-complex back-arc basin on the eastern margin of the Australian Plate. Earthquakes occur along the subducting slab, within the Pacific plate on both sides of the trench, and within and on the boundaries of the Lau Basin microplates, and focal depths extend to more than 600 km. While most historical damage has been caused by earthquake-generated tsunamis, ground motions are occasionally strong enough to cause damage

Tsunamis in American Samoa, Samoa & Tonga

Examination of the NCEI/WDS Global Historical Tsunami Database reveals that the earliest confirmed historical account of a tsunami impacting any of the three island groups occurred on November 07, 1837. A wave generated by an earthquake off the Southern Chilean coast was observed in Apia (Samoa), Pago Pago (American Samoa) and the Vava'u Group (Tonga). This was the first recorded event of a tsunami among the islands, although tsunamis undoubtedly reached the islands prior to this. The earliest habitation among the islands appears to be in Samoa dating to about 800 B.C. However, the Samoan and Tongan languages did not have a written form until the early 19th century. Consequently, the written record is limited. The Apia tide gauge records date back as far as 1917 and the first Pago Pago tide gauge was established in 1948. Tonga's first tide gauge was installed in Nuku'alofa in 1990.

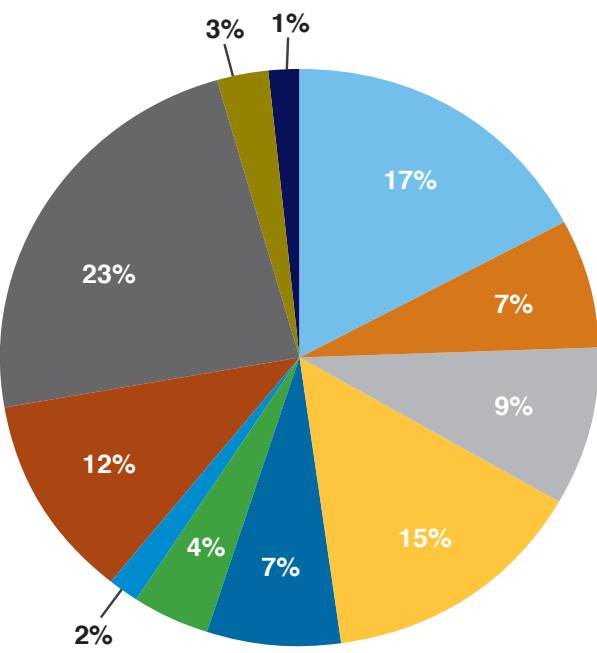
Only two historical tsunami events (1917 and 2009) have caused documented damage in American Samoa, Samoa and Tonga. Records of damage and deaths in the region are scarce, but the September 29, 2009 event was well documented by national governments and International Tsunami Survey Teams. The September 29, 2009 event consisted of at least two separate earthquakes at the Tonga Trench, one an outer rise normal fault and the other a subduction zone thrust fault, that occurred within 2-3 minutes of each other, and about 50-100 km apart. The resulting tsunami was the deadliest and most damaging tsunami in history for American Samoa, Samoa and Tonga.

Distribution of Tsunami Sources

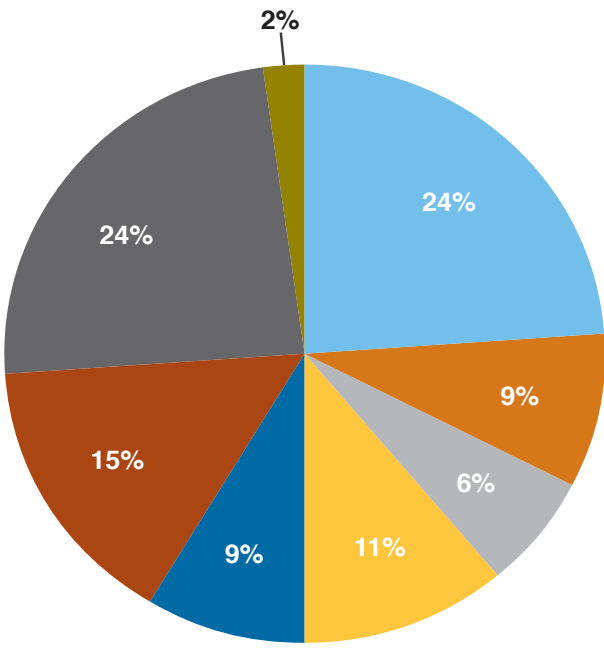
The majority of tsunamis observed in American Samoa, Samoa and Tonga are distant tsunamis (source >1000km). Distant tsunamis (event validity ≥3) make up 86% of tsunamis in American Samoa, 80% in Samoa, and 68% in Tonga. Local and regional tsunamis (source ≤1000km) account for 14% of tsunamis in American Samoa, 20% in Samoa, and 32% in Tonga. Although only one damaging eruption generated a confirmed tsunami in the region, local and regional volcanic sources should not be overlooked given the number of volcanoes along the Tonga Trench.



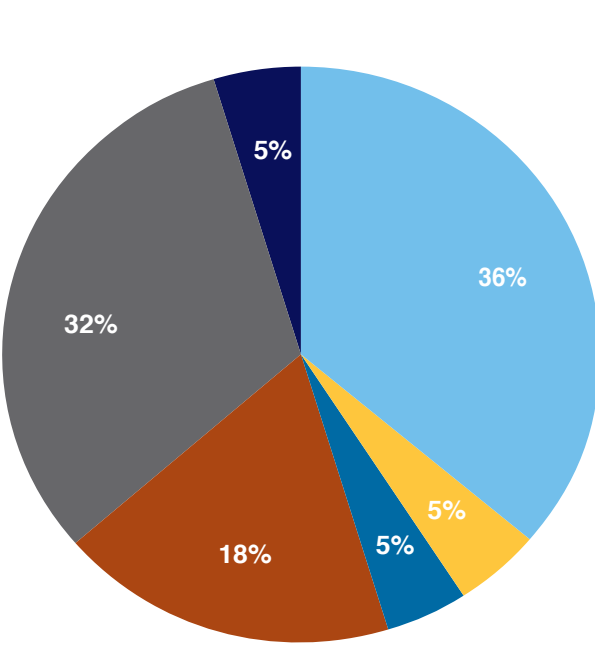
American Samoa



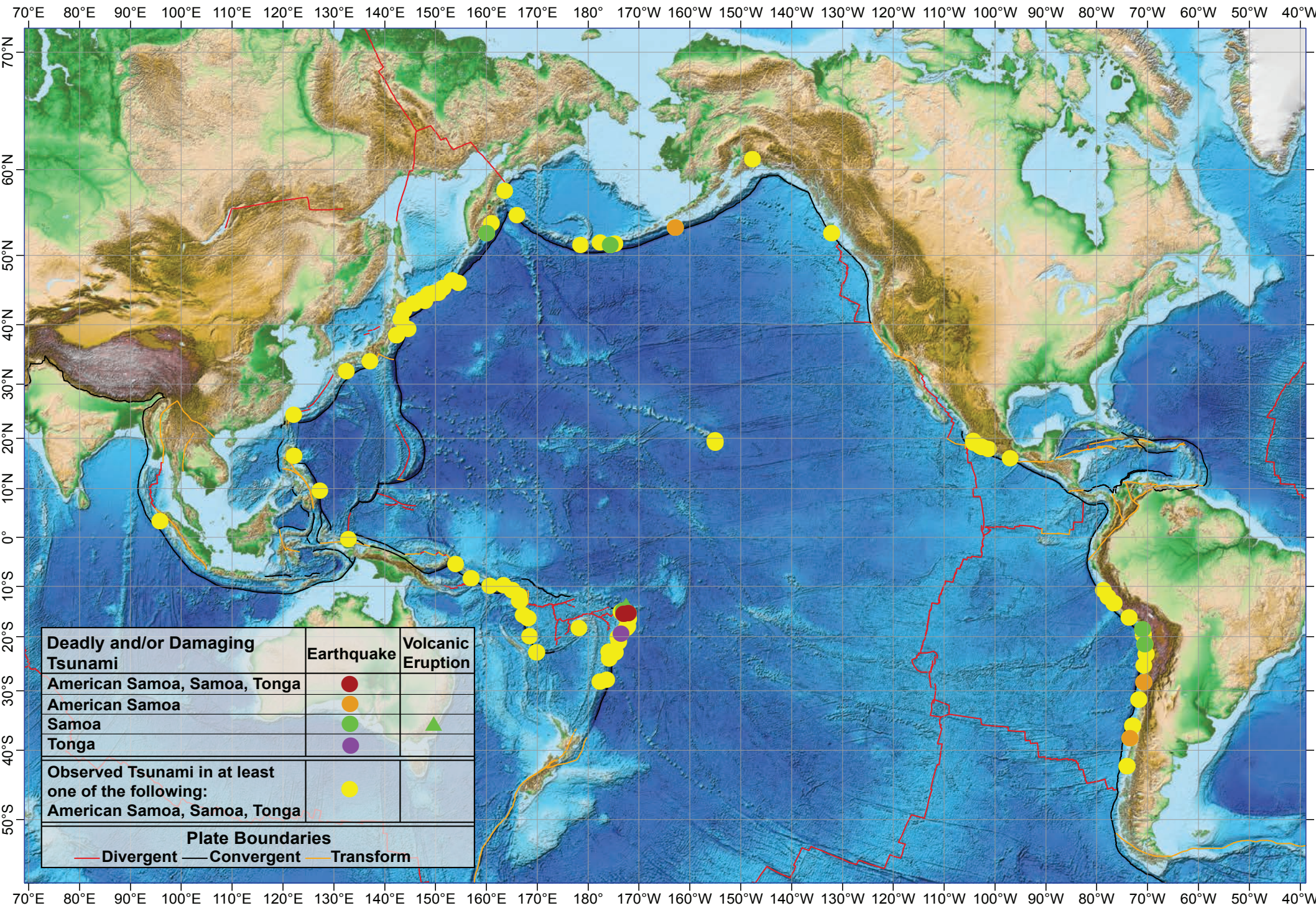
Samoa



Tonga



Confirmed Tsunami Source Locations (event validity ≥ 3) affecting American Samoa (69), Samoa (45) and Tonga (22)



Historical Tsunamis Causing Damage and/or Deaths in American Samoa, Samoa and Tonga

Date	Location	EQ Mag ¹	Tide Gauge ² (m)			Eyewitness & Field Survey ³ (m)			Damage (in Million ⁴) in			Deaths in		
			Am. Samoa	Samoa	Tonga	Am. Samoa	Samoa	Tonga	Am. Samoa	Samoa	Tonga	Am. Samoa	Samoa	Tonga
1865	Tonga Islands	8.0									Y			
1868	Northern Chile	8.5						1-3.0		Y			2	
1877	Northern Chile	8.3						0.9	3.6	Y				
1907	Matavanu Volcano							3.6		Y				
1917	Samoa Islands	8.3		0.3		2.4	0.4-12	4.2		Y	Y	Y		2
1922	Northern Chile	8.7						0.9		Y				
1946	Unimak Island	8.6		0.3			0.8	1.2		Y				
1952	Kamchatka	9.0	0.9	0.9			1.4			Y				
1957	Andeanof Islands	8.6	0.2	0.2		1-2				Y				
1960	Southern Chile	9.5	0.8			1-2	4.9		0.4					
1981	Samoa Islands	7.7	0.1	0.1			1.0			Y			Y	
2009	Samoa Islands	8.1	2.7	0.8	0.2	1-18	0.4-15	1-22	140	166	10.5	34	149	9

¹Earthquake magnitudes (Ms or Mw) are instrumental (from USGS) or estimated based on intensity before 1900 (from NCEI).
²Half of the maximum height (minus the normal tide) of a tsunami wave recorded at the coast by a tide gauge. Also called the amplitude.
³The height of the tsunami at the point of maximum inundation above the state of the tide at the time. The measured value maybe from eyewitness or field survey.
⁴Adjusted for inflation to 2016 dollars.

Historical Tsunami Observations near the Tonga Trench

Location	29 September 2009			All Other Events		
	Maximum Runup Height (m)	Total Number of Runups	Total Number of Events	Maximum Runup Height (m)	Total Number of Runups	Total Number of Events
	Tide Gauge (m)	Eyewitness & Field Survey (m)		Tide Gauge (year)	Eyewitness & Field Survey (year)	
American Samoa	2.7	17.6	219	0.9 (1952)	2.4 (1917 & 1960)	68
Samoa	0.8	14.5	168	0.9 (1952)	12.2 (1917)	44
All of Tonga	0.2	22.4	74	0.6 (2011)	4.2 (1917)	21
Northeastern Tonga	-	22.4	68	-	2.7 (1917)	1

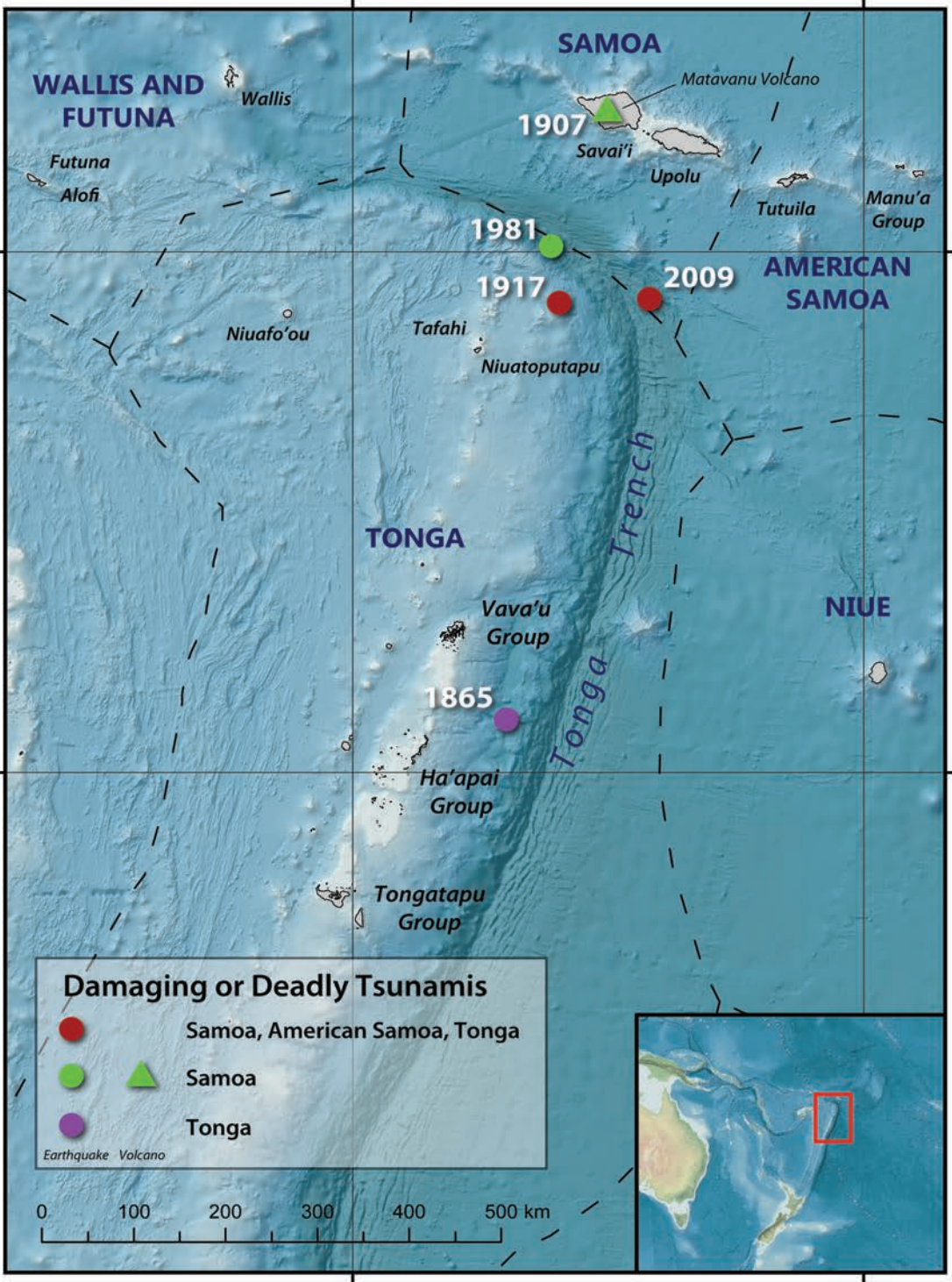


2009 tsunami flooding Pago Pago Bay, American Samoa, lifting boats onto submerged structures and into the tops of coconut trees. credit: R. Madsen, aboard sailboat Barbarella

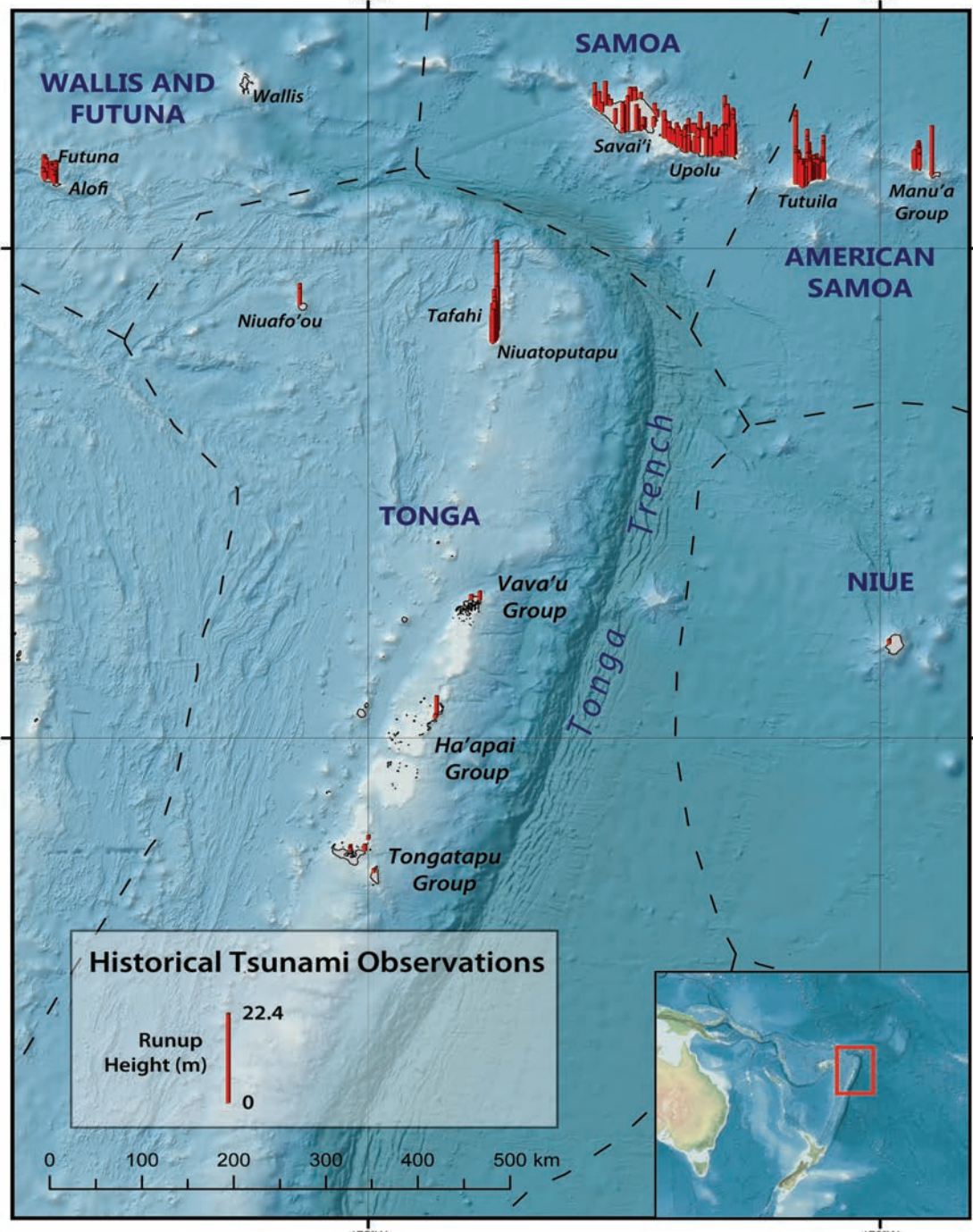


Many coastal villages along the south and east coasts of Upolu, Samoa were destroyed in the 2009 tsunami - only foundations of homes remained afterward. credit: ITST Samoa Social Science team

Local & Regional Tsunami Source Locations causing Damage and/or Deaths in American Samoa, Samoa and Tonga

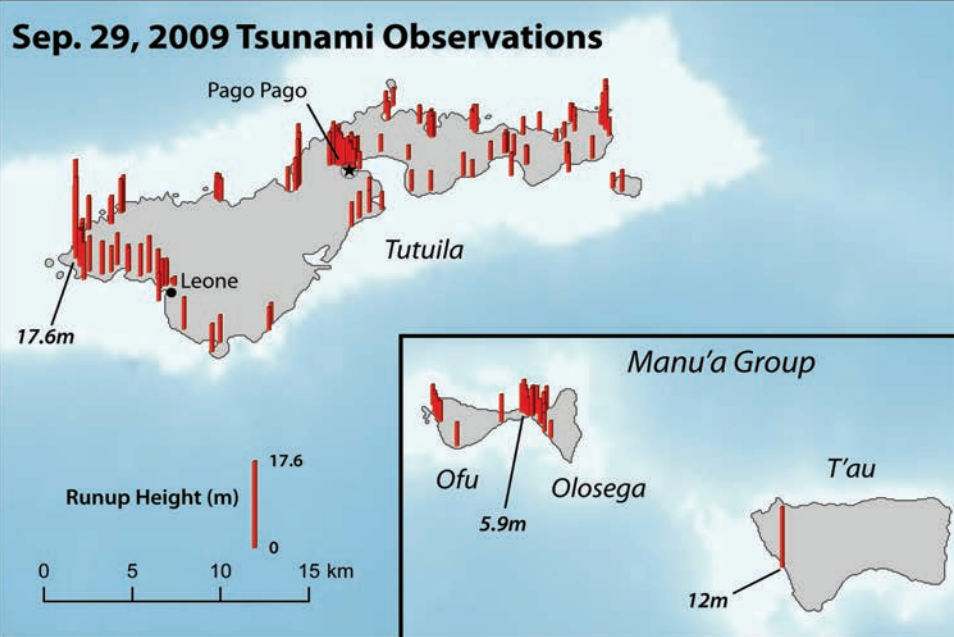


Historical tsunami observations near the Tonga Trench



Aerial photo of tsunami-damaged Hihifo, the main town in Niuauputapu, Tonga. Overall, the highest runups (> 22 m) for the 2009 tsunami were measured here on the island's eastern coast. credit: Tonga Met. Svc.

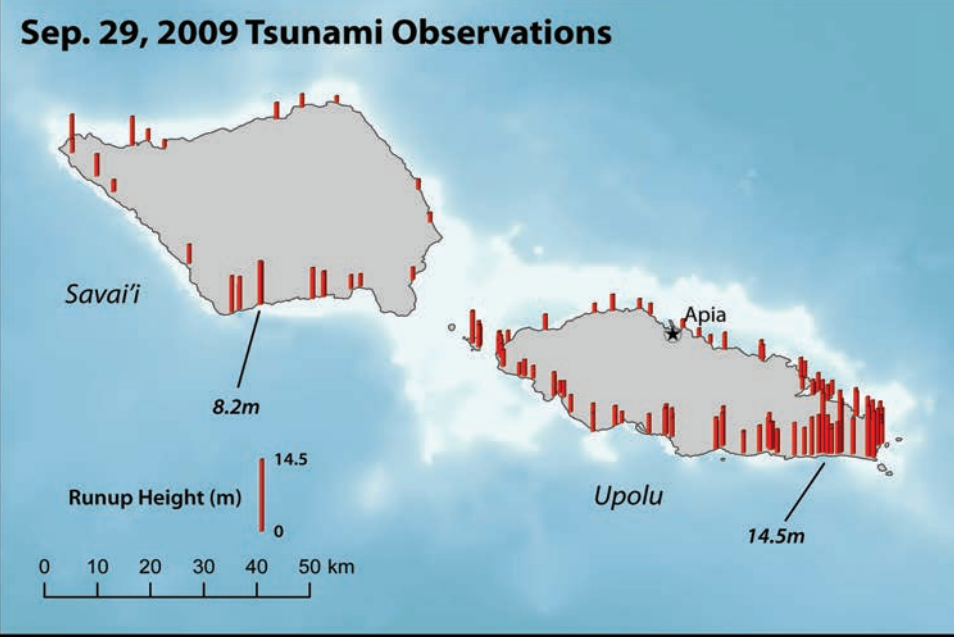
American Samoa



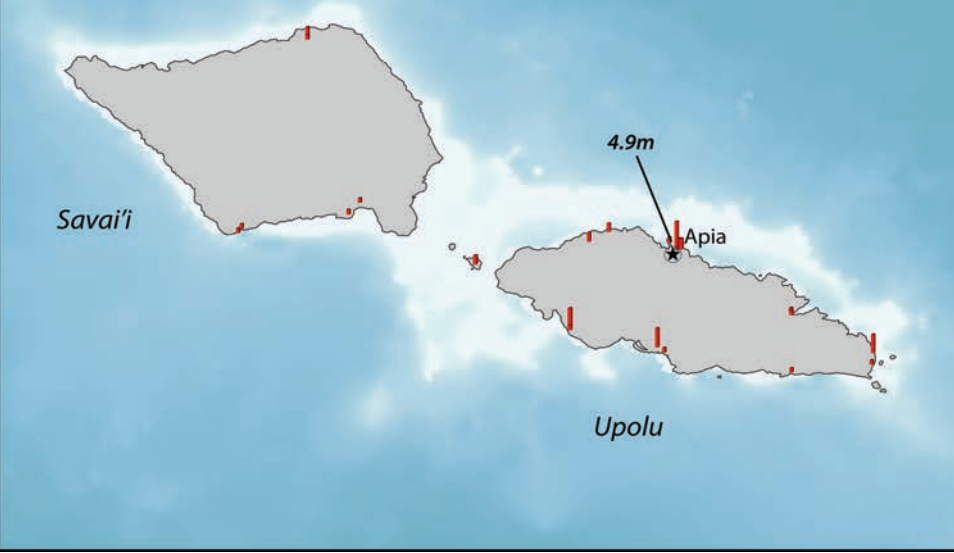
All Other Tsunami Observations



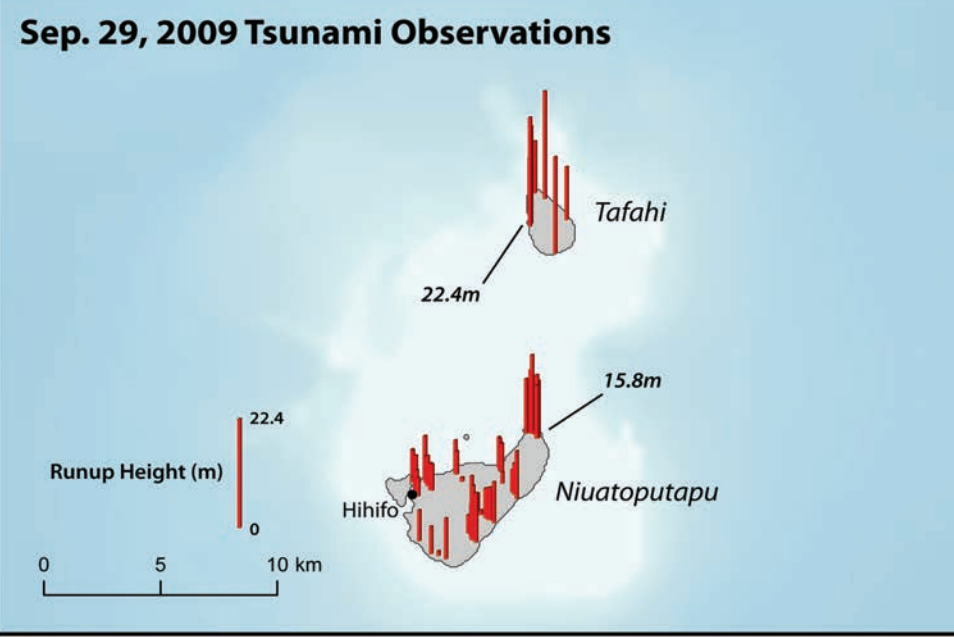
Samoa



All Other Tsunami Observations



Tonga



All Other Tsunami Observations

