

Pilot Project UNESCO IOC Intergovernmental Coordination Group for Tsunamis and Other Coastal Hazards for the Caribbean and Adjacent Regions	LOGO	Application Form
---	-------------	------------------

Community Contact Information					
County/Parish/City/Town		Country	British Virgin Islands	Population Total/Evacuation Zone	Approx. 28,000 (2010 Census)
Primary Point of Contact			Secondary Point of Contact		
Name	Sharleen DaBreo		Name	Viona Alexander-Smith	
Office	Department of Disaster Management		Office	Department of Disaster Management	
Title	Director		Title	Information & Education Manager	
Mailing Address	#3 Wailing Road, MacNamara		Mailing Address	#3 Wailing Road, MacNamara	
City	Road Town		City	Road Town	
State, ZIP	Tortola, British Virgin Islands		State, ZIP	Tortola, British Virgin Islands	
Phone	(284) 468-9121/468-4200		Phone	(284) 468-4199	
email	sdabreo@gov.vg bviddm@surfbvi.com		email	valexander@gov.vg	
Mitigation Guidelines (MIT)					
MIT 1	<input checked="" type="checkbox"/> Designate and map tsunami hazard zones.				<input checked="" type="checkbox"/> Verified
MIT 2	<input checked="" type="checkbox"/> Public display of tsunami information and response that identifies: tsunami danger area and/or hazard zone, evacuation routes, and assembly area; and provides tsunami response education (go to high ground).				<input checked="" type="checkbox"/> Verified
<input checked="" type="checkbox"/> Tsunami hazard zone signs		<input type="checkbox"/> Entering/leaving tsunami hazard zone signs		<input checked="" type="checkbox"/> Evacuation routes signs	
<input checked="" type="checkbox"/> Assembly areas signs		<input checked="" type="checkbox"/> Tsunami response education signs			

Pilot Project UNESCO IOC Intergovernmental Coordination Group for Tsunamis and Other Coastal Hazards for the Caribbean and Adjacent Regions	LOGO	Application Form
---	-------------	------------------

Verification Team/Renewal Notes:

Please do not write in shaded areas.

Preparation Guidelines (PREP)			
PREP 1	Produce easily understood tsunami evacuation maps as determined to be appropriate by local authorities.		<input checked="" type="checkbox"/> Verified
	<input checked="" type="checkbox"/> Print	<input checked="" type="checkbox"/> Digital media	<input type="checkbox"/> Other
PREP 2	Develop and distribute outreach and public education materials. Distribution should use <u>three or more</u> wide-reaching diverse methods.		<input checked="" type="checkbox"/> Verified
	<input checked="" type="checkbox"/> Brochures/flyers distributed at public venues	<input checked="" type="checkbox"/> Websites/Social media	
	<input checked="" type="checkbox"/> Local faith-based and civic organization bulletins/mailings	<input checked="" type="checkbox"/> Billboard, roadside, highway, or educational signs	
	<input checked="" type="checkbox"/> Local radio and television	<input checked="" type="checkbox"/> Public utility/service industry bill safety notices	
	<input checked="" type="checkbox"/> Bulk email	<input type="checkbox"/> Historical markers and interpretive signs	
	<input checked="" type="checkbox"/> Newspaper inserts	<input type="checkbox"/> Other _____	
PREP 3	<u>Annually</u> hold at least <u>three</u> tsunami outreach or education activities.		<input checked="" type="checkbox"/> Verified
	<input checked="" type="checkbox"/> Leverage of national, state, or regional campaigns through use of social media		
	<input checked="" type="checkbox"/> Multi-hazard events or presentations		
	<input checked="" type="checkbox"/> Booth at community events and/or county fairs		
	<input type="checkbox"/> Community tsunami safety workshops, town hall, or similar public/private meetings		

Pilot Project UNESCO IOC Intergovernmental Coordination Group for Tsunamis and Other Coastal Hazards for the Caribbean and Adjacent Regions	LOGO	Application Form
---	-------------	------------------

<input type="checkbox"/>	Media workshops	
<input type="checkbox"/>	Door to door safety campaigns targeted to people leaving or working in the tsunami hazard zone	
<input checked="" type="checkbox"/>	Other <u>CERT Teams in 11 Communities</u>	
PREP 4	Conduct an annual tsunami community exercise.	<input checked="" type="checkbox"/> Verified
<input type="checkbox"/>	Tabletop exercise	
<input type="checkbox"/>	Functional exercise	
<input checked="" type="checkbox"/>	Full-scale exercise	
Verification Team/Renewal Notes		
Response Guidelines		
RESP 1	Address tsunami hazards in the community's emergency operations plan (EOP).	<input checked="" type="checkbox"/> Verified
<input checked="" type="checkbox"/>	Identify tsunami as a hazard and provides risk assessment	
<input checked="" type="checkbox"/>	Present tsunami-hazard profile, including source locations, extent of inundation, run-up, previous or future tsunamis	
<input checked="" type="checkbox"/>	Describe community vulnerability	
<input checked="" type="checkbox"/>	Details 24-hour warning point procedures	
<input checked="" type="checkbox"/>	Specify emergency operations center (EOC) activation criteria	
<input checked="" type="checkbox"/>	Specify tsunami criteria and procedures for the activation of the public warning system	
<input checked="" type="checkbox"/>	Provide contact information for all jurisdictional agencies and response partners	
<input checked="" type="checkbox"/>	Include evacuation plans for tsunamis, roles of community entities/agencies, maps and protocols	
<input checked="" type="checkbox"/>	Include procedures for updating information and determine when evacuated zones are safe	
<input checked="" type="checkbox"/>	Include procedures for providing security for the evacuated zone(s)	
<input checked="" type="checkbox"/>	Include procedures for reporting tsunami impacts in the community	

Pilot Project UNESCO IOC Intergovernmental Coordination Group for Tsunamis and Other Coastal Hazards for the Caribbean and Adjacent Regions	<h1>LOGO</h1>	<h2>Application Form</h2>
---	---------------	---------------------------

<input checked="" type="checkbox"/> Include schools and critical facilities in the emergency operations plan		
RESP 2	Commit to supporting the emergency operations center (EOC) during tsunami incidents if an EOC is opened and activated.	<input checked="" type="checkbox"/> Verified
<input checked="" type="checkbox"/> Has 24-hour operations or plan to activate an EOC for tsunami incidents		
<input checked="" type="checkbox"/> Has warning reception and dissemination capability		
<input checked="" type="checkbox"/> Has ability and authority to activate the public warning system in its area of responsibility		
<input checked="" type="checkbox"/> Maintains the ability to communicate within and across jurisdictions		
Verification Team/Renewal Notes		






RESP 3	Have redundant and reliable means for a 24-hour warning point (and EOC if activated) <u>to receive</u> official tsunami threats; at least three.	<input checked="" type="checkbox"/> Verified
<input checked="" type="checkbox"/> Public Alert Radio Systems (RDS, NWR, etc)		
<input checked="" type="checkbox"/> Local radio: Emergency Alert System, LP1/LP2		
<input checked="" type="checkbox"/> National/Territorial warning call out tree system		
<input checked="" type="checkbox"/> Active Internet monitoring capability		
<input checked="" type="checkbox"/> Instant messaging programs available via Internet		
<input checked="" type="checkbox"/> Direct email from CARIBE EWS Tsunami Service Provider o NTWC or TWFP		
<input checked="" type="checkbox"/> EMWIN receiver		
<input checked="" type="checkbox"/> Direct fax from CARIBE EWS Tsunami Service Provider o NTWC or TWFP		
<input checked="" type="checkbox"/> CISM display program		
<input checked="" type="checkbox"/> Text message or direct pager from CARIBE EWS Tsunami Service Provider o NTWC or TWFP		
<input checked="" type="checkbox"/> Amateur radio transceiver		
<input checked="" type="checkbox"/> Coast Guard (CG) broadcasts		
<input type="checkbox"/> Third-party alert provider		
<input type="checkbox"/> Other _____		
RESP 4	Have redundant and reliable means for 24-hour warning point and/or EOC <u>to disseminate</u> official tsunami alerts to the public; at least three.	<input checked="" type="checkbox"/> Verified

<input checked="" type="checkbox"/> EAS message initiation and broadcast	<input checked="" type="checkbox"/> Amateur radio operator network (ham radio)
<input checked="" type="checkbox"/> Cable TV audio/video overrides	<input checked="" type="checkbox"/> Telephone mass notification system
<input type="checkbox"/> Local flood warning system	<input checked="" type="checkbox"/> Call out tree
<input checked="" type="checkbox"/> Plan for siren/megaphones on emergency vehicles	<input checked="" type="checkbox"/> Coordinated jurisdiction-wide radio network (vhf)
<input checked="" type="checkbox"/> Outdoor warning siren(s)	<input checked="" type="checkbox"/> Countywide communications network
<input checked="" type="checkbox"/> Local alert broadcast system	<input checked="" type="checkbox"/> Social media (Twitter, Facebook)
<input checked="" type="checkbox"/> Local pager/texting system	<input checked="" type="checkbox"/> Lifeguards on beaches and on patrol
<input type="checkbox"/> Other _____	
<p>Verification Team/Renewal</p> <p>Notes:</p>	

Pilot Project
UNESCO IOC
Intergovernmental Coordination Group for
Tsunamis and Other Coastal Hazards for
the Caribbean and Adjacent Regions

LOGO

Application Form

Signature of Applying Official			
Office Name			
Application Submitted by (name of applicant)		Title	
Signature		Date	
Authority Receiving Application (print name)		Date Received	
Site Verification Team Signatures			
Print Name	Christa von Hillebrandt-Andrade		
Office	ICG CARIBE EWS Chair / Manager NUBA-KWS group	Title	Chair / Manager
Signature		Date	June 15, 2017
Print Name	Bernardo Achiaga Rossal		
Office	UNESCO/ICG/CARIBE EWS Tech. Secy	Title	ICG/CARIBE EWS Tech Secy
Signature		Date	June 15, 2017
Print Name	TYBURN Patrick		
Office	French WE Zone	Title	Deputy chair
Signature		Date	July 6, 2017
Print Name	Claricia Langley-Stevens		
Office	NEMA	Title	Co-chair Taskteam (Tsunami)
Signature		Date	5th July 2017
Signature in Renewal Year			
Office	DEPARTMENT OF DISASTER MGMT (BVI)		
Application Submitted by (name of applicant)	SHARLEEN DABREO	Title	DIRECTOR
Signature		Date	26 May 2017
Authority Receiving Application (print name)	Christa von Hillebrandt-Andrade	Date Received	26 May 2017

Andrade