

Pilot Project UNESCO IOC Intergovernmental Coordination Group for Tsunamis and Other Coastal Hazards for the Caribbean and Adjacent Regions	<h1>LOGO</h1>	ApplicationForm
---	---------------	-----------------

Community Contact Information					
County/Parish/City/Town	Petite Martinique	Country	Grenada	Population Total/Evacuation Zone	600/250
Primary Point of Contact			Secondary Point of Contact		
Name	Mr. Gary Blair		Name	Ms. Aria Bethel	
Office	District Disaster Coordinator		Office	District Disaster Office	
Title	Chairperson (AG) District Committee		Title	NaDMA Outreach Officer	
Mailing Address	Petite Martinique		Mailing Address	Petite Martinique	
City			City		
State, ZIP	00000		State, ZIP		
Phone	(473) 414-3915		Phone	(473)421-0167/443-9409	
email	lovemrsmooth@hotmail.com		email	Aria_bethel19@outlook.com	
Mitigation Guidelines (MIT)					
MIT 1	<input checked="" type="checkbox"/> Designate and map tsunami hazard zones.				<input checked="" type="checkbox"/> Verified
MIT 2	<input checked="" type="checkbox"/> Public display of tsunami information and response that identifies: tsunami danger areaand/or hazard zone, evacuation routes, and assembly area; and provides tsunami response education (go to high ground).				<input checked="" type="checkbox"/> Verified
<input checked="" type="checkbox"/> Tsunami hazard zone signs		N/A Entering/leaving tsunami hazard zone signs		<input checked="" type="checkbox"/> Evacuation routes signs	
<input checked="" type="checkbox"/> Assembly areas signs		<input checked="" type="checkbox"/> Tsunami response education signs			
Verification Team/Renewal Notes					

Pilot Project UNESCO IOC Intergovernmental Coordination Group for Tsunamis and Other Coastal Hazards for the Caribbean and Adjacent Regions	<h1>LOGO</h1>	<h2>ApplicationForm</h2>
---	---------------	--------------------------

Please do not write in shaded areas.

Preparation Guidelines (PREP)

PREP 1	Produce easily understood tsunami evacuation maps as determined to be appropriate by local authorities. <i>Maps are being printed</i>		<input type="checkbox"/> Verified
	<input checked="" type="checkbox"/> Print	<input checked="" type="checkbox"/> Digital media	<input type="checkbox"/> Other
PREP 2	Develop and distribute outreach and public education materials. Distribution should use three or more wide-reaching diverse methods .		<input checked="" type="checkbox"/> Verified
<input checked="" type="checkbox"/> Brochures/flyers distributed at public venues		<input checked="" type="checkbox"/> Websites/Social media	
<input checked="" type="checkbox"/> Local faith-based and civic organization bulletins/mailings		<input checked="" type="checkbox"/> Billboard, roadside, highway, or educational signs	
<input checked="" type="checkbox"/> Local radio and television		<input type="checkbox"/> Public utility/service industry bill safety notices	
<input checked="" type="checkbox"/> Bulk email		<input type="checkbox"/> Historical markers and interpretive signs	
<input checked="" type="checkbox"/> Newspaper Inserts		<input type="checkbox"/> Other _____	
PREP 3	Annually hold at least three tsunami outreach or education activities.		<input type="checkbox"/> Verified
<input checked="" type="checkbox"/> Leverage of national, state, or regional campaigns through use of social media			
<input checked="" type="checkbox"/> Multi-hazard events or presentations <i>(summer school programs)</i>			
<input checked="" type="checkbox"/> Booth at community events and/or county fairs			
<input checked="" type="checkbox"/> Community tsunami safety workshops, town hall, or similar public/private meetings			
<input type="checkbox"/> Media workshops			
<input checked="" type="checkbox"/> Door to door safety campaigns targeted to people leaving or working in the tsunami hazard zone			
<input type="checkbox"/> Other _____			
PREP 4	Conduct an annual tsunami community exercise. <i>CARIBE WAVE 15 School exercise to be conducted on 4-OCT-2019</i>		<input type="checkbox"/> Verified
<input type="checkbox"/> Tabletop exercise <input checked="" type="checkbox"/> Functional exercise <input type="checkbox"/> Full-scale exercise			

Pilot Project UNESCO IOC Intergovernmental Coordination Group for Tsunamis and Other Coastal Hazards for the Caribbean and Adjacent Regions	LOGO	ApplicationForm
---	------	-----------------

Verification Team/Renewal Notes

Response Guidelines

RESP 1	Address tsunami hazards in the community's emergency operations plan (EOP).	<input checked="" type="checkbox"/> Verified
---------------	---	--

<input checked="" type="checkbox"/> Identify tsunami as a hazard and provides risk assessment
<input checked="" type="checkbox"/> Present tsunami-hazard profile, including source locations, extend of inundation, run-up, previous or future tsunamis
<input checked="" type="checkbox"/> Describe community vulnerability - <i>a vulnerability profile exists + to address their needs "within their culture"</i>
<input checked="" type="checkbox"/> Details 24-hour warning point procedures
<input checked="" type="checkbox"/> Specify emergency operations center (EOC) activation criteria <i>Alternate site needs to be identified</i>
<input checked="" type="checkbox"/> Specify tsunami criteria and procedures for the activation of the public warning system
<input checked="" type="checkbox"/> Provide contact information for all jurisdictional agencies and response partners
<input checked="" type="checkbox"/> Include evacuation plans for tsunamis, roles of community entities/agencies, maps and protocols
<input checked="" type="checkbox"/> Include procedures for updating information and determine when evacuated zones are safe
<input checked="" type="checkbox"/> Include procedures for providing security for the evacuated zone(s)
<input checked="" type="checkbox"/> Include procedures for reporting tsunami impacts in the community
<input checked="" type="checkbox"/> Include schools and critical facilities in the emergency operations plan

RESP 2	Commit to supporting the emergency operations center (EOC) during tsunami incidents if an EOC is opened and activated. <i>Nad HA will identify alternate site</i>	<input checked="" type="checkbox"/> Verified
---------------	---	--







<input checked="" type="checkbox"/> Has 24-hour operations or plan to activate an EOC for tsunami incidents
<input checked="" type="checkbox"/> Has warning reception and dissemination capability
<input checked="" type="checkbox"/> Has ability and authority to activate the public warning system in its area of responsibility
<input checked="" type="checkbox"/> Maintains the ability to communicate within and across jurisdictions

Verification Team/Renewal Notes

RESP 3	Have redundant and reliable means for a 24-hour warning point (and EOC if activated) <u>to receive</u> official tsunami threats: at least three .	<input type="checkbox"/> Verified
<input type="checkbox"/> Public Alert Radio Systems (RDS, NWR, etc)	<input type="checkbox"/> Local radio: Emergency Alert System, LP1/LP2	
<input checked="" type="checkbox"/> National/Territorial warning call out tree system	<input type="checkbox"/> Active Internet monitoring capability	
<input checked="" type="checkbox"/> Instant messaging programs available via Internet	<input type="checkbox"/> Direct email from CARIBE EWS Tsunami Service Provider o NTWC or TWFP	
<input type="checkbox"/> EMWIN receiver	<input type="checkbox"/> Direct fax from CARIBE EWS Tsunami Service Provider o NTWC or TWFP	
<input type="checkbox"/> CISM display program	<input type="checkbox"/> Text message or direct pager from CARIBE EWS Tsunami Service Provider o NTWC or TWFP	
<input checked="" type="checkbox"/> Amateur radio transceiver	<input type="checkbox"/> Coast Guard (CG) broadcasts	
<input type="checkbox"/> Third-party alert provider	<input checked="" type="checkbox"/> Other: <u>Satellite phone (Nad HA HQ)</u>	
RESP 4	Have redundant and reliable means for 24-hour warning point and/or EOC <u>to disseminate</u> official tsunami alerts to the public: at least three .	<input type="checkbox"/> Verified
<input type="checkbox"/> EAS message initiation and broadcast	<input checked="" type="checkbox"/> Amateur radio operator network (ham radio)	
<input type="checkbox"/> Cable TV audio/video overrides	<input type="checkbox"/> Telephone mass notification system	
<input type="checkbox"/> Local flood warning system	<input checked="" type="checkbox"/> Call out tree	
<input type="checkbox"/> Plan for siren/megaphones on emergency vehicles	<input type="checkbox"/> Coordinated jurisdiction-wide radio network	
<input type="checkbox"/> Outdoor warning siren(s)	<input type="checkbox"/> Countywide communications network	
<input type="checkbox"/> Local alert broadcast system	<input checked="" type="checkbox"/> Social media (Twitter, Facebook)	
<input checked="" type="checkbox"/> Local pager/texting system	<input type="checkbox"/> Lifeguards on beaches and on patrol	
<input type="checkbox"/> Other	<u>Church bells, Conch Shell / Fishing community - VHF radio + satellite</u>	

Pilot Project UNESCO IOC Intergovernmental Coordination Group for Tsunamis and Other Coastal Hazards for the Caribbean and Adjacent Regions	LOGO	Application Form
---	-------------	------------------

Verification Team/Renewal Notes

Signature of Applying Official			
Office Name	National Disaster Management Agency		
Application Submitted by (name of applicant)  Signature	Mr. Gary Blair	Title	District Disaster Coordinator Petite Martinique (AG)
 Signature	Ms. Aria Bethel	Date 24-SEP-2019	NaDMA Outreach Officer Petite Martinique
Authority Receiving Application (print name)	 Winston Garraway		Date Received 24-SEP-2019
Site Verification Team Signatures			
Print Name	Senator the Hon. Dr. Winston Garraway		
Office	Ministry of Climate Resilience, Forestry, Fisheries, Information and Disaster Management	Title	Minister of State with responsibility for Disaster Management and Information
Signature		Date	24/09/19
Print Name	Supt. Sylvan Mc In tyre		
Office	National Disaster Management Agency	Title	National Disaster Coordinator
Signature		Date	24/09/19
Print Name	Mr. Hubert Whyte		
Office	Meteorological Office	Title	Manager, Meteorological Office
Signature		Date	24/09/19

Pilot Project UNESCO IOC Intergovernmental Coordination Group for Tsunamis and Other Coastal Hazards for the Caribbean and Adjacent Regions	LOGO	Application Form
---	-------------	------------------

Print Name	Ms. Alison Brome		
Office	Caribbean Tsunami Information Centre <i>Christa von Holtebrandt in rep of CTIC</i>	Title	Interim Director (AI), Consultant
Signature	<i>For AB: [Signature]</i>	Date	24 SEP 2019
Print Name			
Office		Title	
Signature			
Signature in Renewal Year			
Office			
Application Submitted by (name of applicant)		Title	
Signature		Date	
Authority Receiving Application (print name)		Date Received	